




DO NOT SCALE

KEY:

-  CARRIAGEWAY OVERLAY
-  FOOTWAY RESURFACING
-  ACTIVE TRAVEL ROUTE

Notes:

1. All units in metres unless otherwise stated.

IMPORTANT NOTE:
 PLANS SHOWN ARE INDICATIVE AND FOR CONSULTATION PURPOSES ONLY. PROPOSALS ARE LIKELY TO BE UPDATED FOLLOWING COMPLETION OF THE CONSULTATION AND ARE THEREFORE NOT TO BE USED FOR COSTING PURPOSES

REV	DATE	BY	DESCRIPTION	CHK	APP
P07	10/01/2022	LW	H-BAR MARKINGS ADDED AND NOTE AMENDED	JXB	SM
P06	15/12/2021	LW	HEDGE REINSTATED, PROPOSED BOLLARDS, TREES AND CHILDREN'S PLAY AREA REMOVED	JXB	SM
P05	24/11/2021	LW	HEDGE REMOVED, BOLLARDS AND TREES ADDED, ALPHABET SNAKE AMENDED	JXB	SM
P04	18/11/2021	DR	HEDGE REMOVED, BOLLARDS ADDED, MARKINGS ADDED	JXB	SM
P03	12/10/2021	DR	ISSUED FOR CONSULTATION	JXB	SM
P02	28/09/2021	DR	POST WIGAN COUNCIL COMMENTS	JXB	SM
P01	20/09/2021	DR	FIRST ISSUE	JXB	SM

DRAWING STATUS: S2 - FOR INFORMATION



8 First Street, Manchester, M15 4GU, UK
T+ 44 (0) 161 200 5000
wsp.com

CLIENT: Wigan Council

ARCHITECT: N/A

SITE/PROJECT: WORSLEY MESNES ACTIVE TRAVEL FUND PROPOSALS

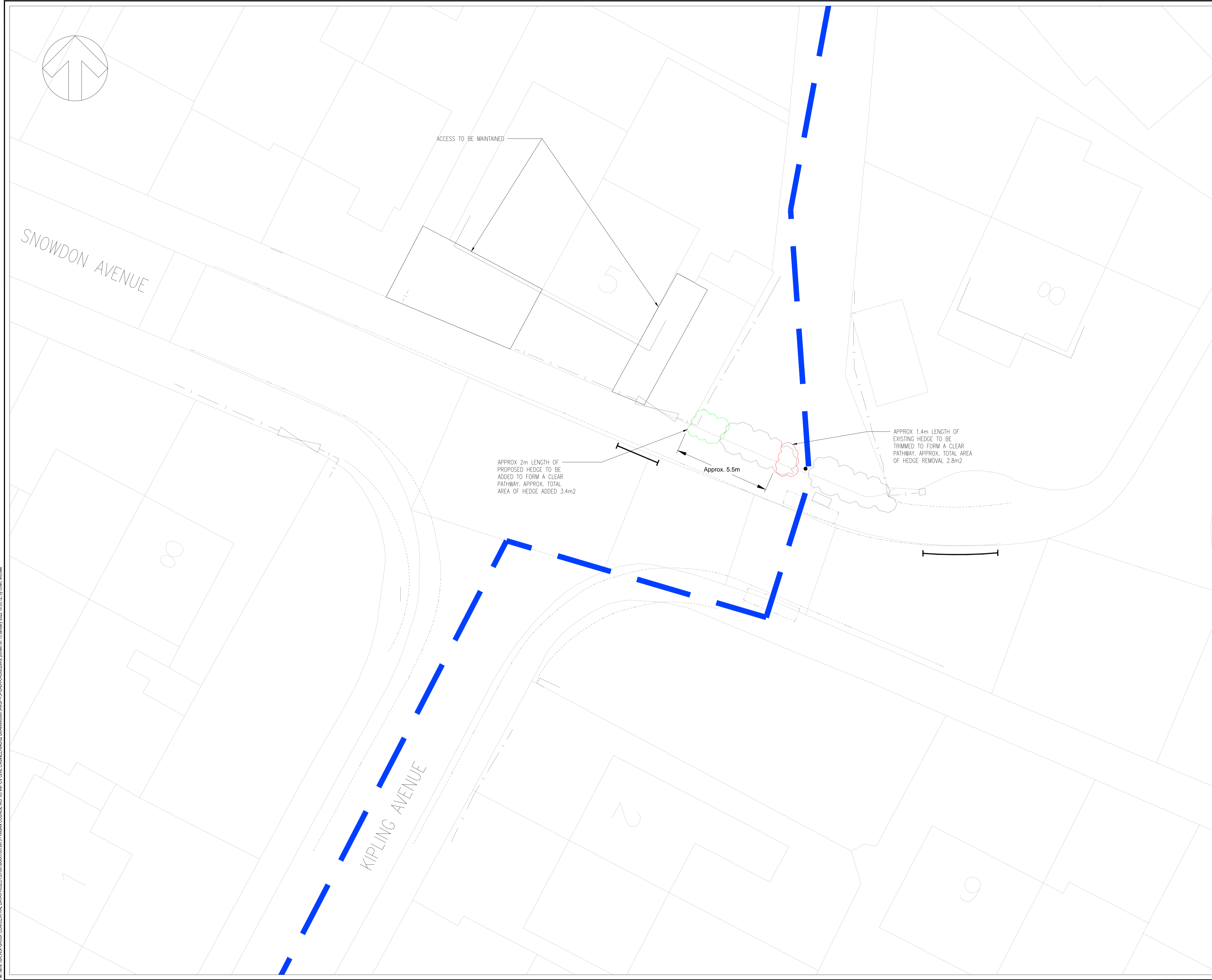
TITLE: EASTERN ROUTE: SNOWDON AVE

SCALE @ A1: 1:100 CHECKED: JXB APPROVED: SM

PROJECT NO: DESIGNED: DR DRAWN: DR DATE: January 22

DRAWING NO: 9973-WSP-T5-1D-DR-C-0308 REV: P07

© WSP UK Ltd



File name: \\UK.VSPGROUP.COM\CENTRAL_DATA\PROJECTS\07070000\07070000\9973 - WIGAN COUNCIL INFRASTRUCTURE ENGINEERING\DRAWINGS\9973\WSP-T5-1D-DR-C-0308.DWG, printed on 13 January 2022 18:33:12 by Chen, Michael