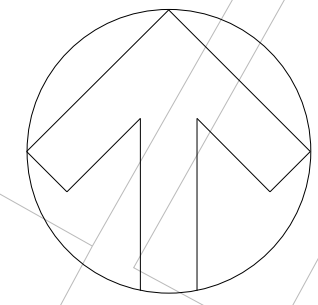
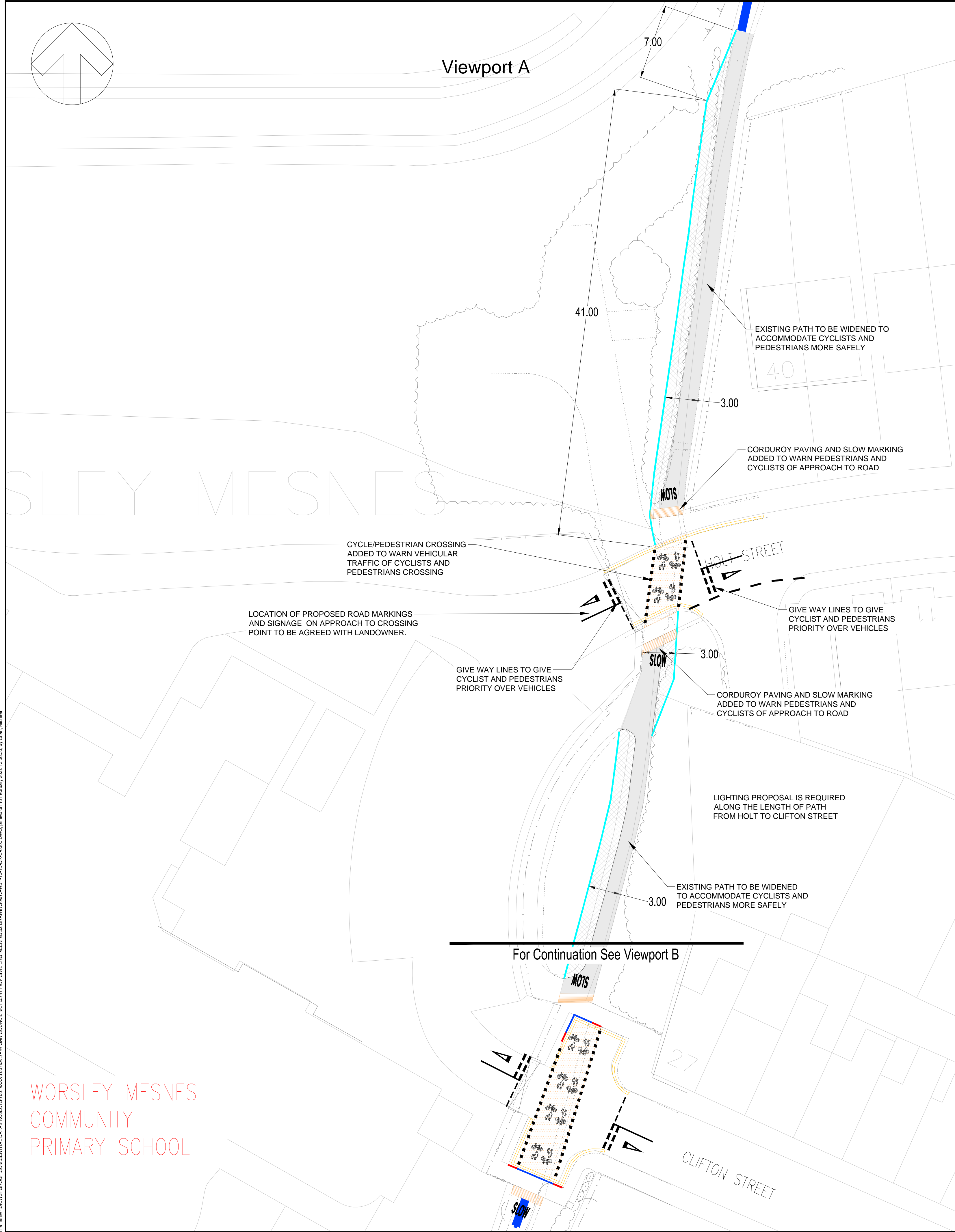
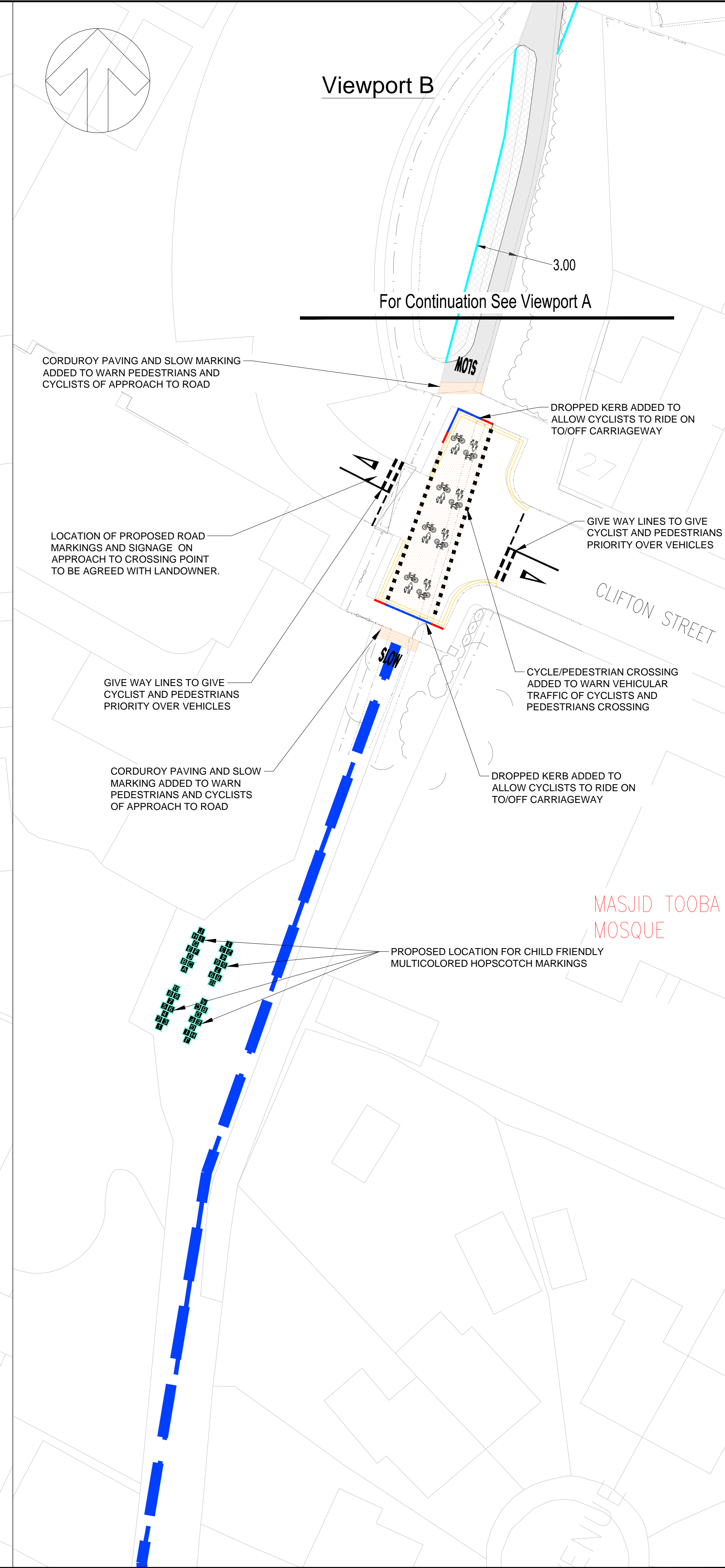


Viewport A



Viewport B



DO NOT SCALE

- KEY:**
- TAPER KERB
 - DROPPED KERB
 - EDGING
 - FULL DEPTH FOOTWAY CONSTRUCTION
 - FOOTWAY RESURFACING
 - BUFF HIGH FRICTION PAINT
 - ACTIVE TRAVEL ROUTE
 - CORDUROY HAZARD WARNING TACTILE PAVING

Notes

- All units in metres unless otherwise stated.

IMPORTANT NOTE:
 PLANS SHOWN ARE INDICATIVE AND FOR CONSULTATION PURPOSES ONLY. PROPOSALS ARE LIKELY TO BE UPDATED FOLLOWING COMPLETION OF THE CONSULTATION AND ARE THEREFORE NOT TO BE USED FOR COSTING PURPOSES

REV	DATE	BY	DESCRIPTION	CHK	APP
P09	04/02/2022	LW	NOTES ADDED	MC	JB
P08	10/11/2022	LW	ROAD MARKINGS AMENDED AND HAZARD WARNING TACTILE PAVING ADDED	MB	MB
P07	26/11/2021	LW	NOTE ADDED	MB	MB
P06	18/11/2021	DR	LIGHTING NOTE ADDED	JXB	SM
P05	12/10/2021	DR	ISSUED FOR CONSULTATION	JXB	SM
P04	30/09/2021	DR	POST TFGM COMMENTS	JXB	SM
P03	28/09/2021	DR	POST WIGAN COUNCIL COMMENTS	JXB	SM
P02	14/09/2021	DR	POST WIGAN COUNCIL COMMENTS	JXB	SM
P01	03/09/2021	DR	FIRST ISSUE	JXB	SM

DRAWING STATUS: **S2 - FOR INFORMATION**

8 First Street, Manchester, M15 4GU, UK
 T+ 44 (0) 161 200 5000
 wsp.com

CLIENT: **Wigan Council**

ARCHITECT: **N/A**

SITE/PROJECT: **WORSLEY MESNES ACTIVE TRAVEL FUND PROPOSALS**

TITLE: **EASTERN ROUTE: WORSLEY MESNES PRIMARY**

SCALE @ A1:	CHECKED:	APPROVED:
1:200	JXB	SM
PROJECT NO:	DESIGNED:	DRAWN:
70079973	DR	DR
		DATE:
		February 22

DRAWING NO:	REV:
9973-WSP-T5-1D-DR-C-0303	P09

© WSP UK Ltd

File name: \\UK.VSPCORP.COM\CENTRAL_DATA\PROJECTS\70079973 - WIGAN COUNCIL MCF03 WPCY CIVIL ENGINEERING\2 DRAWINGS\T5-1D-DR-C-0303.DWG, printed on 10 February 2022 15:38:36, by Chan, Michael

WORSLEY MESNES
 COMMUNITY
 PRIMARY SCHOOL