




















































Roadworks and Closures

street	area	restriction	expected start	expected finish	contractor	reason
WARRINGTON ROAD	ABRAM	 MULTI-WAY SIGNALS Off Peak (9:30 - 15:30)	Wednesday 21/11/2018	Friday 23/11/2018	BT	Works
ATHERLEIGH WAY	LEIGH	 STOP/GO BOARDS Off Peak	Wednesday 21/11/2018	Friday 23/11/2018	Wigan	Highway Authority Works
EAST LANCASHIRE ROAD	LOWTON	 LANE CLOSURE Off Peak	Monday 24/09/2018	Sunday 02/12/2018	Cadent Gas Limited	Replace gas main
WARRINGTON ROAD	INCE	 TWO-WAY SIGNALS Off Peak (9:30 - 15:30)	Thursday 22/11/2018	Thursday 22/11/2018	UNITED UTILITIES WATER LIMITED	Works
NEWTON ROAD	LOWTON	 MULTI-WAY SIGNALS	Sunday 18/11/2018	Monday 19/11/2018	UNITED UTILITIES WATER LIMITED	Works
BOLTON ROAD	ASHTON-IN-MAKE RFIELD	 TWO-WAY SIGNALS Off Peak (9:30 - 15:30)	Thursday 22/11/2018	Thursday 22/11/2018	UNITED UTILITIES WATER LIMITED	New water supply installation
CHADDOCK LANE	WORSLEY	 TWO-WAY SIGNALS	Monday 05/11/2018	Friday 16/11/2018	ESP Electricity Ltd	Works
GATHURST ROAD	ORRELL	 ROAD CLOSURE	Sunday 18/11/2018	Sunday 25/11/2018	Wigan	Highway resurfacing
WIGAN ROAD	LEIGH	 MULTI-WAY SIGNALS Off Peak	Wednesday 21/11/2018	Friday 23/11/2018	UNITED UTILITIES WATER LIMITED	Works
WIGAN ROAD	ASHTON-IN-MAKE RFIELD	 TWO-WAY SIGNALS Off Peak (9:30 - 15:30)	Wednesday 14/11/2018	Tuesday 04/12/2018	ELECTRICITY NORTH WEST	New electricity supply
ORRELL ROAD	ORRELL	 ROAD CLOSURE	Sunday 18/11/2018	Tuesday 25/12/2018	Wigan	Highway resurfacing
POOLSTOCK	WIGAN	 TWO-WAY SIGNALS Off Peak (9:30 - 15:30)	Sunday 18/11/2018	Thursday 22/11/2018	ELECTRICITY NORTH WEST	Works
WIGAN ROAD	LEIGH	 TWO-WAY SIGNALS	Sunday 18/11/2018	Sunday 18/11/2018	UNITED UTILITIES WATER LIMITED	New water supply installation
MANCHESTER ROAD	TYLDESLEY	 MULTI-WAY SIGNALS Off Peak	Sunday 18/11/2018	Sunday 18/11/2018	Cadent Gas Limited	Gas Works
POOLSTOCK	WIGAN	 MULTI-WAY SIGNALS	Saturday 17/11/2018	Sunday 18/11/2018	UNITED UTILITIES WATER LIMITED	Water supply maintenance
ROBIN PARK ROAD	WIGAN	 ROAD CLOSURE	Monday 19/11/2018	Monday 19/11/2018	UNITED UTILITIES WATER LIMITED	New water supply installation
SMITHS LANE	HINDLEY GREEN	 TWO-WAY SIGNALS	Monday 19/11/2018	Wednesday 21/11/2018	BT	Works












Roadworks and Closures

street	area	restriction	expected start	expected finish	contractor	reason
ST HELENS ROAD	LEIGH	 TWO-WAY SIGNALS	Thursday 22/11/2018	Thursday 22/11/2018	Transport for Greater Manchester	Traffic signals works
ST HELENS ROAD	LEIGH	 MULTI-WAY SIGNALS	Monday 19/11/2018	Wednesday 21/11/2018	BT	Works
CHORLEY ROAD	STANDISH	 MULTI-WAY SIGNALS	Tuesday 20/11/2018	Tuesday 20/11/2018	UNITED UTILITIES WATER LIMITED	Water supply maintenance
GREENOUGH STREET	WIGAN	 MULTI-WAY SIGNALS	Wednesday 21/11/2018	Wednesday 21/11/2018	UNITED UTILITIES WATER LIMITED	New water supply installation
HIGHER GREEN LANE	ASTLEY	 ROAD CLOSURE	Sunday 18/11/2018	Sunday 25/11/2018	Wigan	Highway resurfacing
MONTROSE AVENUE	WIGAN	 STOP/GO BOARDS	Thursday 22/11/2018	Friday 23/11/2018	Transport for Greater Manchester	Highways scheme
MOOR ROAD	ORRELL	 ROAD CLOSURE	Sunday 18/11/2018	Sunday 25/11/2018	Wigan	Highway resurfacing
DOWNALL GREEN ROAD	ASHTON-IN-MAKE RFIELD	 TWO-WAY SIGNALS Off Peak (9:30 - 15:30)	Wednesday 21/11/2018	Friday 23/11/2018	ELECTRICITY NORTH WEST	New electricity supply
DOWNALL GREEN ROAD	ASHTON-IN-MAKE RFIELD	 MULTI-WAY SIGNALS	Saturday 03/11/2018	Sunday 25/11/2018	ELECTRICITY NORTH WEST	Electric cable maintenance
PEMBERTON ROAD	WINSTANLEY	 TWO-WAY SIGNALS Off Peak (9:30 - 15:30)	Monday 19/11/2018	Friday 30/11/2018	ELECTRICITY NORTH WEST	Works
GLOUCESTER STREET	ATHERTON	 ROAD CLOSURE	Sunday 18/11/2018	Sunday 18/11/2018	Wigan	Highway resurfacing
DOWNALL GREEN ROAD	ASHTON-IN-MAKE RFIELD	 MULTI-WAY SIGNALS	Tuesday 20/11/2018	Thursday 22/11/2018	Wigan	Highway Authority Works
LOWER GREEN LANE	ASTLEY	 ROAD CLOSURE Off Peak	Thursday 15/11/2018	Thursday 29/11/2018	Wigan	Highway resurfacing
AMBER GARDENS	HINDLEY	 ROAD CLOSURE	Monday 12/11/2018	Friday 07/12/2018	UNITED UTILITIES WATER LIMITED	Works
ELLESMERE STREET	ASTLEY	 ROAD CLOSURE	Sunday 18/11/2018	Sunday 25/11/2018	Wigan	Highway resurfacing
DRYDEN AVENUE	ASHTON-IN-MAKE RFIELD	 ROAD CLOSURE	Wednesday 14/11/2018	Tuesday 04/12/2018	ELECTRICITY NORTH WEST	New electricity supply
LOWER GREEN LANE	ASTLEY	 ROAD CLOSURE Off Peak	Thursday 15/11/2018	Thursday 29/11/2018	Wigan	Highway resurfacing

Roadworks and Closures

	street	area	restriction	expected start	expected finish	contractor	reason
	CRESSELL PARK	STANDISH	 ROAD CLOSURE	Monday 19/11/2018	Friday 30/11/2018	ELECTRICITY NORTH WEST	New electricity supply
	FLAPPER FOLD LANE	ATHERTON	 ROAD CLOSURE	Sunday 18/11/2018	Sunday 18/11/2018	Wigan	Highway resurfacing
	FLAPPER FOLD LANE	ATHERTON	 ROAD CLOSURE	Sunday 18/11/2018	Sunday 18/11/2018	Wigan	Highway resurfacing
	CLIFTON STREET	LEIGH	 ROAD CLOSURE	Sunday 18/11/2018	Sunday 18/11/2018	UNITED UTILITIES WATER LIMITED	Works
	WINSTANLEY ROAD	BILLINGE	 ROAD CLOSURE Off Peak	Wednesday 07/11/2018	Wednesday 21/11/2018	Wigan	Highway resurfacing
	ATHERLEIGH WAY	LEIGH	 STOP/GO BOARDS	Wednesday 21/11/2018	Friday 23/11/2018	Wigan	Highway Authority Works
	ORMSKIRK ROAD	WIGAN	 LANE CLOSURE Off Peak	Monday 09/07/2018	Wednesday 23/01/2019	Wigan	Highway improvement
	ORMSKIRK ROAD	WIGAN	 LANE CLOSURE Off Peak	Monday 09/07/2018	Wednesday 16/01/2019	Wigan	Highway Authority Works
	WIGAN ROAD	ATHERTON	 STOP/GO BOARDS	Wednesday 14/11/2018	Friday 16/11/2018	Wigan	Highway Authority Works
	WALLGATE	WIGAN	 LANE CLOSURE	Wednesday 08/08/2018	Friday 22/02/2019	Wigan	Highway improvement
	WALLGATE	WIGAN	 LANE CLOSURE	Wednesday 08/08/2018	Monday 25/02/2019	Wigan	New highway installation works
	SPINNING JENNY WAY	LEIGH	 LANE CLOSURE Off Peak (9:30 - 15:30)	Monday 19/11/2018	Wednesday 21/11/2018	VIRGIN MEDIA	Works
	RED ROCK LANE	HAIGH	 MULTI-WAY SIGNALS	Tuesday 20/11/2018	Tuesday 20/11/2018	UNITED UTILITIES WATER LIMITED	Works
	HOLDEN ROAD	LEIGH	 MULTI-WAY SIGNALS	Wednesday 21/11/2018	Friday 23/11/2018	UNITED UTILITIES WATER LIMITED	Water supply maintenance
	ASHTON ROAD	BILLINGE	 TWO-WAY SIGNALS	Monday 19/11/2018	Friday 30/11/2018	ELECTRICITY NORTH WEST	Electric cable maintenance
	FIRS LANE	LEIGH	 MULTI-WAY SIGNALS	Monday 12/11/2018	Friday 16/11/2018	Wigan	Highway Authority Works
	UPHOLLAND ROAD	BILLINGE	 STOP/GO BOARDS	Wednesday 14/11/2018	Friday 16/11/2018	Wigan	Highway Authority Works

Roadworks and Closures

street	area	restriction	expected start	expected finish	contractor	reason
WESTLEIGH LANE	LEIGH	 STOP/GO BOARDS	Wednesday 14/11/2018	Friday 16/11/2018	Wigan	Highway Authority Works
SCHOOL STREET	ABRAM	 MULTI-WAY SIGNALS Off Peak (9:30 - 15:30)	Wednesday 21/11/2018	Friday 23/11/2018	BT	Works
SHAKERLEY ROAD	TYLDESLEY	 MULTI-WAY SIGNALS	Wednesday 21/11/2018	Friday 23/11/2018	Wigan	Highway Authority Works
NEWTON LANE	NEWTON-LE-WILL OWS	 TWO-WAY SIGNALS	Monday 19/11/2018	Friday 23/11/2018	UNITED UTILITIES WATER LIMITED	Works
WHITLEY CRESCENT	WIGAN	 TWO-WAY SIGNALS	Thursday 27/09/2018	Friday 30/11/2018	Cadent Gas Limited	Replace gas main
BRADSHAW STREET	WIGAN	 TWO-WAY SIGNALS	Monday 19/11/2018	Friday 23/11/2018	UNITED UTILITIES WATER LIMITED	Works
HESKETH MEADOW LANE	LOWTON	 MULTI-WAY SIGNALS	Sunday 18/11/2018	Monday 19/11/2018	UNITED UTILITIES WATER LIMITED	Water supply maintenance
MORTON AVENUE	WIGAN	 MULTI-WAY SIGNALS	Saturday 17/11/2018	Sunday 18/11/2018	UNITED UTILITIES WATER LIMITED	Works
ENTERPRISE WAY	LOWTON	 MULTI-WAY SIGNALS	Sunday 18/11/2018	Monday 19/11/2018	UNITED UTILITIES WATER LIMITED	Works
SULLIVAN WAY	WIGAN	 MULTI-WAY SIGNALS	Wednesday 21/11/2018	Wednesday 21/11/2018	UNITED UTILITIES WATER LIMITED	Works
GREEN LANE	HINDLEY GREEN	 MULTI-WAY SIGNALS Off Peak (9:30 - 15:00)	Thursday 08/11/2018	Tuesday 20/11/2018	Energetics Electricity Limited	Works
JEAN AVENUE	LEIGH	 MULTI-WAY SIGNALS	Monday 19/11/2018	Wednesday 21/11/2018	BT	Works

for more information on Highway Works see <http://www.wigan.gov.uk/Resident/Parking-Roads-Travel/Roads> or call John McKay 01942 489306



expected traffic disruption





view the map at www.gmroadworks.org

Date of production: 16/11/2018

20141114

The text contained within the table above is auto populated from live Greater Manchester Road Activity Permit Scheme (GMRAPS) data. Whilst every effort is made to ensure the information produced in the table is correct at the time of publishing, we are reliant on the information and the correct format being provided by the works Promoter. If you notice any inconsistency with the information above and the works taking place on site then please contact TFGM at roadworks@tfgm.com <<mailto:roadworks@tfgm.com>> who will then provide feedback to the relevant Highway Authority on your behalf.

Roadworks and Closures

street	area	restriction	expected start	expected finish	contractor	reason
EAST LANCASHIRE ROAD	WORSLEY	 LANE CLOSURE	Monday 01/10/2018	Friday 30/11/2018	SALFORD CITY COUNCIL	Highway Authority Works
EAST LANCASHIRE ROAD	WORSLEY	 LANE CLOSURE	Sunday 18/11/2018	Sunday 18/11/2018	SALFORD CITY COUNCIL	Highway patching

for more information on Highway Works see <http://www.salford.gov.uk/roadworks.htm> or contact street.works@urbanvision.org.uk



expected traffic disruption	HIGH
	MEDIUM
	LOW

view the map at www.gmroadworks.org

Date of production: 16/11/2018

20141114

The text contained within the table above is auto populated from live Greater Manchester Road Activity Permit Scheme (GMRAPS) data. Whilst every effort is made to ensure the information produced in the table is correct at the time of publishing, we are reliant on the information and the correct format being provided by the works Promoter. If you notice any inconsistency with the information above and the works taking place on site then please contact TfGM at roadworks@tfgm.com <<mailto:roadworks@tfgm.com>> who will then provide feedback to the relevant Highway Authority on your behalf.