
























Roadworks and Closures

| | street | area | restriction | restriction | expected start | expected finish | contractor | reason |
|--|------------------|---------------|---|--------------------------|-------------------------|-----------------------|------------|------------------------|
| | LEIGH ROAD | HINDLEY GREEN |  | ROAD CLOSURE Off Peak | Sunday 03/10/2021 | Sunday 31/10/2021 | Wigan | Highway resurfacing |
| | LEIGH ROAD | HINDLEY GREEN |  | ROAD CLOSURE Off Peak | Sunday 03/10/2021 | Sunday 31/10/2021 | Wigan | Highway resurfacing |
| | POOLSTOCK | WIGAN |  | ROAD CLOSURE | Tuesday 28/09/2021 | Tuesday 30/11/2021 | Wigan | Highway resurfacing |
| | BANK STREET | GOLBORNE |  | ROAD CLOSURE | Sunday 24/10/2021 | Sunday 31/10/2021 | Wigan | Highway resurfacing |
| | DICCONSON STREET | WIGAN |  | ROAD CLOSURE Off Peak | Tuesday 28/09/2021 | Tuesday 30/11/2021 | Wigan | Highway resurfacing |
| | TRAFALGAR ROAD | WIGAN |  | ROAD CLOSURE Off Peak | Tuesday 28/09/2021 | Tuesday 30/11/2021 | Wigan | Highway resurfacing |
| | DICCONSON STREET | WIGAN |  | ROAD CLOSURE Off Peak | Tuesday 28/09/2021 | Tuesday 30/11/2021 | Wigan | Highway resurfacing |
| | HEATON STREET | WIGAN |  | ROAD CLOSURE Off Peak | Tuesday 28/09/2021 | Tuesday 30/11/2021 | Wigan | Highway resurfacing |
| | WARNFORD STREET | WIGAN |  | ROAD CLOSURE Off Peak | Tuesday 28/09/2021 | Tuesday 30/11/2021 | Wigan | Highway resurfacing |
| | HODGES STREET | WIGAN |  | ROAD CLOSURE Off Peak | Tuesday 28/09/2021 | Tuesday 30/11/2021 | Wigan | Highway resurfacing |
| | SHAKERLEY ROAD | TYLDESLEY |  | ROAD CLOSURE | Tuesday 28/09/2021 | Tuesday 30/11/2021 | Wigan | Highway resurfacing |
| | YORK AVENUE | TYLDESLEY |  | ROAD CLOSURE | Tuesday 28/09/2021 | Tuesday 30/11/2021 | Wigan | Highway resurfacing |
| | CLAYTON STREET | WIGAN |  | LANE CLOSURE | Tuesday 22/06/2021 | Monday 08/11/2021 | Wigan | Drainage works |
| | WALLGATE | WIGAN |  | LANE CLOSURE | Wednesday 23/06/2021 | Sunday 07/11/2021 | Wigan | Drainage works |
| | WALLGATE | WIGAN |  | LANE CLOSURE | Tuesday 22/06/2021 | Sunday 07/11/2021 | Wigan | Drainage works |
| | MIRY LANE | WIGAN |  | ROAD CLOSURE | Tuesday 22/06/2021 | Monday 08/11/2021 | Wigan | Drainage works |
| | CAROLINE STREET | WIGAN |  | LANE CLOSURE | Wednesday 23/06/2021 | Sunday 07/11/2021 | Wigan | Drainage works |

Roadworks and Closures

| | street | area | restriction | expected start | expected finish | contractor | reason |
|--|--------------------|-----------------------|--|-------------------------|-----------------------|------------|---------------------|
| | QUEEN STREET | WIGAN |  LANE CLOSURE | Wednesday 23/06/2021 | Sunday 07/11/2021 | Wigan | Drainage works |
| | SOUTHGATE | WIGAN |  LANE CLOSURE | Wednesday 23/06/2021 | Sunday 07/11/2021 | Wigan | Drainage works |
| | WARRINGTON ROAD | WIGAN |  LANE CLOSURE | Tuesday 15/06/2021 | Sunday 14/11/2021 | Wigan | Drainage works |
| | VICTORIA STREET | WIGAN |  ROAD CLOSURE | Tuesday 15/06/2021 | Sunday 14/11/2021 | Wigan | Drainage works |
| | ATHERTON STREET | WIGAN |  LANE CLOSURE | Tuesday 15/06/2021 | Sunday 14/11/2021 | Wigan | Drainage works |
| | GOWER STREET | WIGAN |  LANE CLOSURE | Tuesday 15/06/2021 | Monday 15/11/2021 | Wigan | Drainage works |
| | STANLEY STREET | WIGAN |  LANE CLOSURE | Tuesday 15/06/2021 | Monday 15/11/2021 | Wigan | Drainage works |
| | NORFOLK STREET | NEWTOWN |  LANE CLOSURE | Tuesday 15/06/2021 | Monday 15/11/2021 | Wigan | Drainage works |
| | WESTMINSTER STREET | NEWTOWN |  LANE CLOSURE | Tuesday 15/06/2021 | Monday 15/11/2021 | Wigan | Drainage works |
| | ARUNDEL STREET | WIGAN |  ROAD CLOSURE | Tuesday 15/06/2021 | Monday 15/11/2021 | Wigan | Drainage works |
| | ARGYLL STREET | WIGAN |  ROAD CLOSURE | Tuesday 15/06/2021 | Monday 15/11/2021 | Wigan | Drainage works |
| | RIVERWAY | WIGAN |  LANE CLOSURE | Monday 02/08/2021 | Sunday 19/12/2021 | Wigan | Drainage works |
| | DARLINGTON STREET | WIGAN |  LANE CLOSURE | Monday 02/08/2021 | Sunday 19/12/2021 | Wigan | Drainage works |
| | CHAPEL LANE | WIGAN |  LANE CLOSURE | Monday 02/08/2021 | Sunday 19/12/2021 | Wigan | Drainage works |
| | KING STREET | WIGAN |  LANE CLOSURE | Monday 02/08/2021 | Sunday 19/12/2021 | Wigan | Drainage works |
| | WOODHOUSE DRIVE | WIGAN |  ROAD CLOSURE | Tuesday 28/09/2021 | Tuesday 30/11/2021 | Wigan | Highway resurfacing |
| | WIGAN LOWER ROAD | STANDISH LOWER GROUND |  ROAD CLOSURE | Tuesday 28/09/2021 | Tuesday 30/11/2021 | Wigan | Highway resurfacing |















Roadworks and Closures

| street | area | restriction | expected start | expected finish | contractor | reason |
|--------------------|--------------|--|----------------------|---------------------|------------|---------------------|
| PRESCOTT STREET | WIGAN |  ROAD CLOSURE | Wednesday 29/09/2021 | Tuesday 30/11/2021 | Wigan | Highway resurfacing |
| HELEN STREET | GOLBORNE |  ROAD CLOSURE Off Peak | Tuesday 28/09/2021 | Tuesday 30/11/2021 | Wigan | Highway resurfacing |
| NORWOOD AVENUE | TYLDESLEY |  ROAD CLOSURE Off Peak | Wednesday 29/09/2021 | Tuesday 30/11/2021 | Wigan | Highway resurfacing |
| OAK STREET | TYLDESLEY |  ROAD CLOSURE Off Peak | Wednesday 29/09/2021 | Tuesday 30/11/2021 | Wigan | Highway resurfacing |
| HAZELMERE GARDENS | HINDLEY |  ROAD CLOSURE Off Peak | Wednesday 20/10/2021 | Friday 22/10/2021 | Wigan | Highway resurfacing |
| LAMBERHEAD ROAD | WIGAN |  ROAD CLOSURE Off Peak | Wednesday 29/09/2021 | Tuesday 30/11/2021 | Wigan | Highway resurfacing |
| VICTORIA ROAD | PLATT BRIDGE |  ROAD CLOSURE Off Peak | Wednesday 29/09/2021 | Tuesday 30/11/2021 | Wigan | Highway resurfacing |
| CLOSE STREET | HINDLEY |  ROAD CLOSURE Off Peak | Tuesday 28/09/2021 | Tuesday 30/11/2021 | Wigan | Highway resurfacing |
| MORT STREET | WIGAN |  ROAD CLOSURE Off Peak | Wednesday 29/09/2021 | Tuesday 30/11/2021 | Wigan | Highway resurfacing |
| PURBECK WAY | TYLDESLEY |  ROAD CLOSURE Off Peak | Wednesday 29/09/2021 | Tuesday 30/11/2021 | Wigan | Highway resurfacing |
| HAWESWATER AVENUE | TYLDESLEY |  ROAD CLOSURE Off Peak | Wednesday 29/09/2021 | Tuesday 30/11/2021 | Wigan | Highway resurfacing |
| ARGYLE STREET | HINDLEY |  ROAD CLOSURE Off Peak | Monday 20/09/2021 | Monday 28/02/2022 | Wigan | Highway resurfacing |
| BRIDGEWATER STREET | HINDLEY |  ROAD CLOSURE Off Peak | Monday 20/09/2021 | Monday 28/02/2022 | Wigan | Highway resurfacing |
| MOUNT CRESCENT | ORRELL |  ROAD CLOSURE Off Peak | Monday 18/10/2021 | Thursday 04/11/2021 | Wigan | Highway resurfacing |
| WORDSWORTH AVENUE | ORRELL |  ROAD CLOSURE Off Peak | Monday 11/10/2021 | Friday 29/10/2021 | Wigan | Highway resurfacing |
| THOMAS STREET | ATHERTON |  ROAD CLOSURE Off Peak | Monday 20/09/2021 | Monday 28/02/2022 | Wigan | Highway resurfacing |
| OLIVER STREET | ATHERTON |  ROAD CLOSURE Off Peak | Monday 20/09/2021 | Monday 28/02/2022 | Wigan | Highway resurfacing |


















Roadworks and Closures

| street | area | restriction | expected start | expected finish | contractor | reason |
|------------------|---------------|---|------------------------|------------------------|---------------------------|-----------------------------------|
| ASHFORD RISE | WIGAN |  ROAD CLOSURE Off Peak | Monday 18/10/2021 | Friday 05/11/2021 | Wigan | Highway resurfacing |
| WARRINGTON ROAD | INCE |  TWO-WAY SIGNALS | Tuesday 26/10/2021 | Saturday 30/10/2021 | ELECTRICITY NORTH WEST | Works |
| GATHURST ROAD | ORRELL |  TWO-WAY SIGNALS | Monday 25/10/2021 | Friday 29/10/2021 | ELECTRICITY NORTH WEST | Works |
| ST JAMES ROAD | ORRELL |  MULTI-WAY SIGNALS | Saturday 23/10/2021 | Sunday 24/10/2021 | ELECTRICITY NORTH WEST | Works |
| WELLFIELD ROAD | HINDLEY GREEN |  ROAD CLOSURE Off Peak | Friday 01/10/2021 | Tuesday 30/11/2021 | Wigan | Highway resurfacing |
| CHORLEY ROAD | STANDISH |  TWO-WAY SIGNALS Off Peak | Monday 25/10/2021 | Monday 25/10/2021 | VIRGIN MEDIA | Works |
| UPHOLLAND ROAD | BILLINGE |  TWO-WAY SIGNALS | Monday 11/10/2021 | Sunday 19/12/2021 | Wigan | New highway installation works |
| WOODHOUSE STREET | ATHERTON |  ROAD CLOSURE Off Peak | Monday 20/09/2021 | Monday 28/02/2022 | Wigan | Highway Authority Works |
| DERBY ROAD | GOLBORNE |  ROAD CLOSURE Off Peak | Monday 20/09/2021 | Monday 28/02/2022 | Wigan | Highway Authority Works |
| LANCASTER AVENUE | GOLBORNE |  ROAD CLOSURE Off Peak | Monday 20/09/2021 | Monday 28/02/2022 | Wigan | Highway Authority Works |
| CLIFTON ROAD | LEIGH |  ROAD CLOSURE Off Peak | Monday 20/09/2021 | Monday 28/02/2022 | Wigan | Highway Authority Works |
| MEYNELL DRIVE | LEIGH |  ROAD CLOSURE Off Peak | Monday 20/09/2021 | Monday 28/02/2022 | Wigan | Highway Authority Works |
| OAKWOOD DRIVE | LEIGH |  ROAD CLOSURE Off Peak | Monday 20/09/2021 | Monday 28/02/2022 | Wigan | Highway Authority Works |
| CLEVELAND DRIVE | LOWTON |  ROAD CLOSURE Off Peak | Monday 20/09/2021 | Monday 28/02/2022 | Wigan | Highway Authority Works |
| LIME GROVE | LOWTON |  ROAD CLOSURE Off Peak | Monday 20/09/2021 | Monday 28/02/2022 | Wigan | Highway Authority Works |
| MIRFIELD CLOSE | LOWTON |  ROAD CLOSURE Off Peak | Monday 20/09/2021 | Monday 28/02/2022 | Wigan | Highway Authority Works |
| WOODFORD AVENUE | LOWTON |  ROAD CLOSURE | Monday 20/09/2021 | Monday 28/02/2022 | Wigan | Highway Authority Works |


















Roadworks and Closures

| | street | area | restriction | expected start | expected finish | contractor | reason |
|--|------------------|---------------|--|-------------------|-------------------|--------------------------------|-------------------------|
| | CLAPGATE LANE | WIGAN |  ROAD CLOSURE | Monday 20/09/2021 | Monday 28/02/2022 | Wigan | Highway Authority Works |
| | LODGE ROAD | ORRELL |  ROAD CLOSURE | Monday 20/09/2021 | Monday 28/02/2022 | Wigan | Highway Authority Works |
| | FISHER DRIVE | ORRELL |  ROAD CLOSURE | Monday 20/09/2021 | Monday 28/02/2022 | Wigan | Highway Authority Works |
| | BROOK LANE | ORRELL |  ROAD CLOSURE | Monday 20/09/2021 | Monday 28/02/2022 | Wigan | Highway Authority Works |
| | UNION STREET | TYLDESLEY |  ROAD CLOSURE | Monday 20/09/2021 | Monday 28/02/2022 | Wigan | Highway Authority Works |
| | LINLEY ROAD | WIGAN |  ROAD CLOSURE | Monday 20/09/2021 | Monday 28/02/2022 | Wigan | Highway Authority Works |
| | MATHESON DRIVE | WIGAN |  ROAD CLOSURE | Monday 20/09/2021 | Monday 28/02/2022 | Wigan | Highway Authority Works |
| | BARTON AVENUE | WIGAN |  ROAD CLOSURE | Monday 20/09/2021 | Monday 28/02/2022 | Wigan | Highway Authority Works |
| | HENRIETTA STREET | LEIGH |  ROAD CLOSURE | Monday 20/09/2021 | Monday 28/02/2022 | Wigan | Highway Authority Works |
| | DEANSGATE | HINDLEY |  ROAD CLOSURE | Monday 25/10/2021 | Friday 29/10/2021 | UNITED UTILITIES WATER LIMITED | Works |
| | MOOR ROAD | ORRELL |  MULTI-WAY SIGNALS Off Peak (9:30 - 15:30) | Friday 22/10/2021 | Friday 22/10/2021 | UNITED UTILITIES WATER LIMITED | Works |
| | LEIGH ROAD | HINDLEY GREEN |  MULTI-WAY SIGNALS | Monday 20/09/2021 | Friday 12/11/2021 | ELECTRICITY NORTH WEST | Works |
| | EAST STREET | HINDLEY GREEN |  MULTI-WAY SIGNALS | Monday 25/10/2021 | Friday 19/11/2021 | ELECTRICITY NORTH WEST | Works |
| | LINCROFT ROAD | HINDLEY GREEN |  TWO-WAY SIGNALS | Monday 11/10/2021 | Friday 12/11/2021 | ELECTRICITY NORTH WEST | Works |
| | WARRINGTON ROAD | ABRAM |  TWO-WAY SIGNALS | Monday 18/10/2021 | Friday 29/10/2021 | UNITED UTILITIES WATER LIMITED | Works |
| | CAUNCE AVENUE | GOLBORNE |  ROAD CLOSURE | Monday 20/09/2021 | Monday 28/02/2022 | Wigan | Highway Authority Works |
| | BELMONT ROAD | HINDLEY |  ROAD CLOSURE | Monday 20/09/2021 | Monday 28/02/2022 | Wigan | Highway improvement |


















Roadworks and Closures

| | street | area | restriction | expected start | expected finish | contractor | reason |
|--|-----------------|----------------------------|--|----------------------|----------------------|--------------------------------|-------------------------|
| | FERNBRAY ROAD | HINDLEY |  ROAD CLOSURE | Monday 20/09/2021 | Monday 28/02/2022 | Wigan | Highway Authority Works |
| | CASTLEWAY | HINDLEY |  ROAD CLOSURE | Monday 20/09/2021 | Monday 28/02/2022 | Wigan | Highway Authority Works |
| | CHAUCER GROVE | LEIGH |  ROAD CLOSURE | Monday 20/09/2021 | Monday 28/02/2022 | Wigan | Highway Authority Works |
| | SHELLEY STREET | LEIGH |  ROAD CLOSURE | Monday 20/09/2021 | Monday 28/02/2022 | Wigan | Highway Authority Works |
| | CRAWFORD AVENUE | TYLDESLEY |  ROAD CLOSURE | Monday 20/09/2021 | Monday 28/02/2022 | Wigan | Highway Authority Works |
| | PENNINGTON LANE | HAIGH |  ROAD CLOSURE | Wednesday 27/10/2021 | Wednesday 03/11/2021 | ELECTRICITY NORTH WEST | Works |
| | MONTROSE AVENUE | WIGAN |  TWO-WAY SIGNALS Off Peak (9:30 - 15:30) | Monday 25/10/2021 | Friday 29/10/2021 | T-Mobile (UK) Limited | Works |
| | BOLTON ROAD | ASHTON-IN-MAKEFIELD |  MULTI-WAY SIGNALS Off Peak (9:30 - 15:30) | Tuesday 26/10/2021 | Sunday 31/10/2021 | ELECTRICITY NORTH WEST | Works |
| | ARLEY WAY | CHANTERS INDUSTRIAL ESTATE |  MULTI-WAY SIGNALS | Saturday 23/10/2021 | Sunday 24/10/2021 | VIRGIN MEDIA | Works |
| | ROYAL DRIVE | LEIGH |  ROAD CLOSURE Off Peak (9:30 - 15:00) | Wednesday 27/10/2021 | Wednesday 27/10/2021 | UNITED UTILITIES WATER LIMITED | Works |
| | POOLSTOCK | WIGAN |  MULTI-WAY SIGNALS | Monday 04/10/2021 | Friday 12/11/2021 | Wigan | Highway improvement |
| | HALL LANE | ASPULL |  TWO-WAY SIGNALS | Monday 25/10/2021 | Monday 25/10/2021 | ELECTRICITY NORTH WEST | Works |
| | HOLDEN ROAD | LEIGH |  TWO-WAY SIGNALS | Monday 18/10/2021 | Friday 22/10/2021 | Wigan | Highway Authority Works |
| | CHURCH STREET | GOLBORNE |  MULTI-WAY SIGNALS Off Peak (9:30 - 15:30) | Saturday 23/10/2021 | Thursday 28/10/2021 | ELECTRICITY NORTH WEST | Works |
| | BOUNDARY LANE | STANDISH |  TWO-WAY SIGNALS | Tuesday 26/10/2021 | Monday 01/11/2021 | ELECTRICITY NORTH WEST | Works |
| | HAIGH ROAD | ASPULL |  TWO-WAY SIGNALS | Monday 25/10/2021 | Friday 29/10/2021 | Cadent Gas Limited | Gas Works |
| | WOODHOUSE LANE | WIGAN |  TWO-WAY SIGNALS | Monday 18/10/2021 | Friday 29/10/2021 | Wigan | Highway Authority Works |





Roadworks and Closures

| | street | area | restriction | expected start | expected finish | contractor | reason |
|--|----------------------|-----------------------|--|----------------------|---------------------|----------------------------------|--------------------------------|
| | ELLESMERE STREET | TYLDESLEY |  TWO-WAY SIGNALS | Monday 25/10/2021 | Friday 29/10/2021 | Wigan | Highway Authority Works |
| | EAST LANCASHIRE ROAD | LOWTON |  LANE CLOSURE Sunday working | Sunday 24/10/2021 | Sunday 24/10/2021 | BT | Works |
| | HIGHER GREEN LANE | ASTLEY |  TWO-WAY SIGNALS Off Peak (9:30 - 15:00) | Tuesday 26/10/2021 | Tuesday 26/10/2021 | UNITED UTILITIES WATER LIMITED | Works |
| | EAST LANCASHIRE ROAD | LOWTON |  LANE CLOSURE Off Peak (9:30 - 15:30) | Monday 25/10/2021 | Friday 29/10/2021 | Cadent Gas Limited | Gas Works |
| | RECTORY LANE | STANDISH |  TWO-WAY SIGNALS | Saturday 23/10/2021 | Sunday 24/10/2021 | NETWORK RAIL -PROMOTERS NATIONAL | Works |
| | INCE GREEN LANE | INCE |  TWO-WAY SIGNALS Off Peak (9:30 - 15:00) | Friday 22/10/2021 | Friday 22/10/2021 | UNITED UTILITIES WATER LIMITED | Works |
| | COLWYN DRIVE | HINDLEY GREEN |  TWO-WAY SIGNALS Off Peak (9:30 - 15:00) | Friday 22/10/2021 | Friday 22/10/2021 | UNITED UTILITIES WATER LIMITED | Works |
| | HIGH STREET | STANDISH |  TWO-WAY SIGNALS | Monday 25/10/2021 | Friday 29/10/2021 | Last Mile Electricity Limited | Works |
| | NEWTON ROAD | LOWTON |  TWO-WAY SIGNALS | Monday 25/10/2021 | Tuesday 26/10/2021 | BT | Works |
| | DERWENT ROAD | ORRELL |  TWO-WAY SIGNALS | Tuesday 26/10/2021 | Tuesday 26/10/2021 | UNITED UTILITIES WATER LIMITED | Works |
| | ORWELL CLOSE | STANDISH LOWER GROUND |  MULTI-WAY SIGNALS | Thursday 28/10/2021 | Thursday 28/10/2021 | UNITED UTILITIES WATER LIMITED | Works |
| | VICARAGE LANE | SHEVINGTON |  MULTI-WAY SIGNALS | Thursday 28/10/2021 | Thursday 28/10/2021 | UNITED UTILITIES WATER LIMITED | Works |
| | LOCH STREET | ORRELL |  STOP/GO BOARDS | Thursday 28/10/2021 | Thursday 28/10/2021 | UNITED UTILITIES WATER LIMITED | Works |
| | CROSS STREET | HINDLEY |  MULTI-WAY SIGNALS | Wednesday 27/10/2021 | Friday 29/10/2021 | VIRGIN MEDIA | Works |
| | MARKET STREET | HINDLEY |  MULTI-WAY SIGNALS | Wednesday 27/10/2021 | Friday 29/10/2021 | VIRGIN MEDIA | Works |
| | WINWICK LANE | LOWTON |  TWO-WAY SIGNALS | Thursday 21/10/2021 | Friday 22/10/2021 | Transport for Greater Manchester | New highway installation works |
| | LIVERPOOL ROAD | PLATT BRIDGE |  TWO-WAY SIGNALS Off Peak (9:30 - 15:00) | Monday 25/10/2021 | Monday 25/10/2021 | UNITED UTILITIES WATER LIMITED | Works |

Roadworks and Closures

| | street | area | restriction | expected start | expected finish | contractor | reason |
|--|----------------------|--------------------------|--|-------------------------|-------------------------|--|-----------------------------------|
| | ORMSKIRK ROAD | WIGAN |  TWO-WAY SIGNALS Off Peak (9:30 - 15:00) | Tuesday 26/10/2021 | Tuesday 26/10/2021 | UNITED UTILITIES WATER LIMITED | Works |
| | BENGAL STREET | LEIGH |  TWO-WAY SIGNALS | Saturday 23/10/2021 | Saturday 23/10/2021 | ELECTRICITY NORTH WEST | Works |
| | VICARAGE SQUARE | LEIGH |  TWO-WAY SIGNALS | Saturday 23/10/2021 | Saturday 23/10/2021 | ELECTRICITY NORTH WEST | Works |
| | ELLESMERE ROAD | WIGAN |  LANE CLOSURE | Wednesday 20/10/2021 | Tuesday 26/10/2021 | UNITED UTILITIES WATER LIMITED | Works |
| | WARRINGTON ROAD | LEIGH |  MULTI-WAY SIGNALS | Monday 25/10/2021 | Wednesday 27/10/2021 | Opal Telecom | Works |
| | BUTTS STREET | LEIGH |  MULTI-WAY SIGNALS | Monday 25/10/2021 | Wednesday 27/10/2021 | Opal Telecom | Works |
| | NORTH AVENUE | LEIGH |  MULTI-WAY SIGNALS | Monday 25/10/2021 | Wednesday 27/10/2021 | Opal Telecom | Works |
| | NEWTON LANE | NEWTON-LE-WILL OWS |  TWO-WAY SIGNALS | Thursday 21/10/2021 | Friday 22/10/2021 | Transport for Greater Manchester | New highway installation works |
| | WINWICK LANE | LOWTON |  TWO-WAY SIGNALS | Friday 22/10/2021 | Friday 22/10/2021 | Transport for Greater Manchester | New highway installation works |
| | MILES LANE | APPLEY BRIDGE |  TWO-WAY SIGNALS Off Peak | Tuesday 26/10/2021 | Tuesday 26/10/2021 | Transport for Greater Manchester | Highway improvement |
| | UPHOLLAND ROAD | BILLINGE |  TWO-WAY SIGNALS Off Peak | Tuesday 26/10/2021 | Tuesday 26/10/2021 | Transport for Greater Manchester | Highway improvement |
| | WARRINGTON ROAD | ASHTON-IN-MAKE RFIELD |  TWO-WAY SIGNALS Off Peak | Tuesday 26/10/2021 | Tuesday 26/10/2021 | Transport for Greater Manchester | Highway improvement |
| | MANCHESTER ROAD | TYLDESLEY |  MULTI-WAY SIGNALS | Monday 18/10/2021 | Wednesday 27/10/2021 | Cadent Gas Limited | Gas Works |
| | WIGAN LOWER ROAD | STANDISH LOWER GROUND |  TWO-WAY SIGNALS Off Peak | Wednesday 27/10/2021 | Wednesday 27/10/2021 | Transport for Greater Manchester | Highway improvement |
| | WILTON LANE | CULCHETH |  TWO-WAY SIGNALS | Thursday 21/10/2021 | Friday 22/10/2021 | Transport for Greater Manchester | New highway installation works |
| | EAST LANCASHIRE ROAD | LEIGH |  LANE CLOSURE Off Peak (9:30 - 15:00) | Friday 22/10/2021 | Friday 22/10/2021 | Transport for Greater Manchester | New highway installation works |
| | CROW ORCHARD ROAD | STANDISH |  LANE CLOSURE | Thursday 21/10/2021 | Friday 22/10/2021 | Transport for Greater Manchester | New highway installation works |

Roadworks and Closures

| | street | area | restriction | expected start | expected finish | contractor | reason |
|--|----------------------|----------|---|------------------------|----------------------|----------------------------------|--------------------------------|
| | WIGAN ROAD | ASPULL |  STOP/GO BOARDS Off Peak | Monday 25/10/2021 | Monday 25/10/2021 | Wigan | Highway Authority Works |
| | EAST LANCASHIRE ROAD | GOLBORNE |  LANE CLOSURE | Thursday 21/10/2021 | Friday 22/10/2021 | Transport for Greater Manchester | New highway installation works |
| | EAST LANCASHIRE ROAD | LEIGH |  LANE CLOSURE Off Peak (9:30 - 15:00) | Friday 22/10/2021 | Friday 22/10/2021 | Transport for Greater Manchester | New highway installation works |
| | WARRINGTON ROAD | WIGAN |  LANE CLOSURE Off Peak (9:30 - 15:00) | Thursday 21/10/2021 | Friday 22/10/2021 | Transport for Greater Manchester | New highway installation works |

for more information on Highway Works see <http://www.wigan.gov.uk/Resident/Parking-Roads-Travel/Roads> or call John McKay 01942 489306



expected traffic disruption

| |
|--------|
| HIGH |
| MEDIUM |
| LOW |

view the map at www.gmroadworks.org

Date of production: 22/10/2021 20141114

The text contained within the table above is auto populated from live Greater Manchester Road Activity Permit Scheme (GMRAPS) data. Whilst every effort is made to ensure the information produced in the table is correct at the time of publishing, we are reliant on the information and the correct format being provided by the works Promoter. If you notice any inconsistency with the information above and the works taking place on site then please contact TfGM at roadworks@tfgm.com <<mailto:roadworks@tfgm.com>> who will then provide feedback to the relevant Highway Authority on your behalf.