











-  The Line
-  Bridleway surface improvements
-  Existing Footpath to Bridleway upgrade
-  New Bridleway
-  Public Footpath
-  Key Access Points
-  Cycle Parking Facilities
-  Land with Planning Permission
-  5 minutes walking time (1/4 mile)
-  5 minutes cycling time (1 mile)