

Appendix 4 Economic Tables – Retail Capacity

Table 1: Population Growth

| Sub Zone | | Population | | | | | Change | | |
|--------------|--------------------------|----------------|----------------|----------------|----------------|----------------|---------------|---------------|---------------|
| | | 2011 | 2014 | 2019 | 2024 | 2026 | 14-'19 | 14-'24 | 14-'26 |
| 1 | Wigan | 55,467 | 56,412 | 58,017 | 59,642 | 60,240 | 1,605 | 3,229 | 3,827 |
| 2 | Pemberton | 47,852 | 48,668 | 50,052 | 51,454 | 51,969 | 1,384 | 2,786 | 3,302 |
| 3 | Shevington | 17,029 | 17,319 | 17,812 | 18,176 | 18,359 | 493 | 857 | 1,040 |
| 4 | Standish | 13,327 | 13,554 | 13,940 | 14,330 | 14,474 | 386 | 776 | 920 |
| 5 | Aspull | 8,703 | 8,851 | 9,103 | 9,358 | 9,452 | 252 | 507 | 601 |
| 6 | Ince | 8,245 | 8,386 | 8,624 | 8,866 | 8,954 | 239 | 480 | 569 |
| 7 | Hindley | 24,431 | 24,847 | 25,554 | 26,270 | 26,533 | 707 | 1,422 | 1,686 |
| 8 | Platt Bridge | 11,188 | 11,379 | 11,702 | 12,030 | 12,151 | 324 | 651 | 772 |
| 9 | Ashton-in-Makerfield | 28,807 | 29,298 | 30,131 | 30,975 | 31,286 | 833 | 1,677 | 1,988 |
| 10 | Golborne | 23,130 | 23,524 | 24,193 | 24,871 | 25,120 | 669 | 1,347 | 1,596 |
| 11 | Leigh | 47,830 | 48,645 | 50,029 | 51,430 | 51,946 | 1,384 | 2,785 | 3,300 |
| 12 | Atherton | 22,332 | 22,713 | 23,359 | 24,013 | 24,254 | 646 | 1,300 | 1,541 |
| 13 | Tyldesley | 22,745 | 23,133 | 23,791 | 24,457 | 24,702 | 658 | 1,324 | 1,569 |
| 14 | Parbold and Wrightington | 10,732 | 10,860 | 11,043 | 11,231 | 11,307 | 183 | 371 | 447 |
| 15 | Skelmersdale | 35,512 | 35,936 | 36,540 | 37,163 | 37,415 | 604 | 1,227 | 1,479 |
| TOTAL | | 377,330 | 383,525 | 393,891 | 404,264 | 408,161 | 10,366 | 20,739 | 24,636 |

Notes:

(i) 2011 Census Population from Experian MMG3 (accessed March 2014)

(ii) Population projected forward to 2021 using 2011-based Sub-National Population projections [SNPP] for the area, by age and sex.

(iii) Post 2021, the population growth rate adopted is from the 2010-based Sub-national Population Projections

(iv) Wigan Borough growth rate adopted for zones 1, 2, 4-13; West Lancashire growth rate adopted for zones 14, 15; Combined Wigan Borough (75% weighting) and West Lancashire (25%) growth rate adopted for zone 3.

2012 Prices Inclusive of VAT where applicable

Table 2a: Convenience Retail Expenditure Growth by Zone

| Sub Zone | | Convenience Spending per Person (£) | | | | Growth (£) | | |
|----------|--------------------------|-------------------------------------|-------|-------|-------|------------|--------|--------|
| | | 2014 | 2019 | 2024 | 2026 | 14-'19 | 14-'24 | 14-'26 |
| 1 | Wigan | 1,876 | 1,913 | 1,972 | 2,000 | 37 | 96 | 123 |
| 2 | Pemberton | 1,952 | 1,990 | 2,051 | 2,080 | 38 | 100 | 128 |
| 3 | Shevington | 2,064 | 2,104 | 2,169 | 2,199 | 40 | 105 | 136 |
| 4 | Standish | 2,113 | 2,154 | 2,221 | 2,252 | 41 | 108 | 139 |
| 5 | Aspull | 2,041 | 2,081 | 2,146 | 2,176 | 40 | 104 | 134 |
| 6 | Ince | 1,769 | 1,804 | 1,860 | 1,886 | 35 | 90 | 116 |
| 7 | Hindley | 1,883 | 1,920 | 1,979 | 2,007 | 37 | 96 | 124 |
| 8 | Platt Bridge | 1,742 | 1,777 | 1,831 | 1,857 | 34 | 89 | 115 |
| 9 | Ashton-in-Makerfield | 1,981 | 2,019 | 2,082 | 2,111 | 39 | 101 | 130 |
| 10 | Golborne | 1,953 | 1,991 | 2,052 | 2,081 | 38 | 100 | 128 |
| 11 | Leigh | 1,837 | 1,873 | 1,931 | 1,958 | 36 | 94 | 121 |
| 12 | Atherton | 1,863 | 1,899 | 1,958 | 1,985 | 37 | 95 | 122 |
| 13 | Tyldesley | 2,009 | 2,048 | 2,111 | 2,141 | 39 | 103 | 132 |
| 14 | Parbold and Wrightington | 2,093 | 2,134 | 2,200 | 2,231 | 41 | 107 | 138 |
| 15 | Skelmersdale | 1,697 | 1,730 | 1,784 | 1,809 | 33 | 87 | 112 |

Notes:

(i) Experian local estimates for 2012 convenience goods expenditure per person (including retail business e-tailing but excluding other special forms of trading: 2.7% in 2014; 4.0% in 2019; 4.9% in 2024; and 5.1% in 2026.

(ii) Forecast annual growth rates of: 0.1% ('14-'15) and 0.8% ('15-'16 and annually thereafter)

2012 Prices Inclusive of VAT where applicable

Table 2b: Comparison Retail Expenditure Growth by Zone

| Sub Zone | | Comparison Spending per Person (£) | | | | Growth (£) | | |
|----------|--------------------------|------------------------------------|-------|-------|-------|------------|--------|--------|
| | | 2014 | 2019 | 2024 | 2026 | 14-'19 | 14-'24 | 14-'26 |
| 1 | Wigan | 2,509 | 2,777 | 3,173 | 3,360 | 268 | 665 | 851 |
| 2 | Pemberton | 2,737 | 3,030 | 3,463 | 3,666 | 293 | 725 | 929 |
| 3 | Shevington | 2,972 | 3,289 | 3,759 | 3,980 | 318 | 787 | 1,008 |
| 4 | Standish | 3,235 | 3,581 | 4,092 | 4,333 | 346 | 857 | 1,098 |
| 5 | Aspull | 2,856 | 3,161 | 3,612 | 3,825 | 305 | 757 | 969 |
| 6 | Ince | 2,217 | 2,455 | 2,805 | 2,970 | 237 | 588 | 753 |
| 7 | Hindley | 2,602 | 2,880 | 3,291 | 3,485 | 278 | 689 | 883 |
| 8 | Platt Bridge | 2,270 | 2,512 | 2,871 | 3,040 | 243 | 601 | 770 |
| 9 | Ashton-in-Makerfield | 2,829 | 3,131 | 3,578 | 3,789 | 302 | 749 | 960 |
| 10 | Golborne | 2,815 | 3,116 | 3,561 | 3,770 | 301 | 746 | 955 |
| 11 | Leigh | 2,439 | 2,699 | 3,085 | 3,266 | 261 | 646 | 828 |
| 12 | Atherton | 2,510 | 2,779 | 3,176 | 3,363 | 268 | 665 | 852 |
| 13 | Tyldesley | 2,905 | 3,216 | 3,675 | 3,891 | 311 | 770 | 986 |
| 14 | Parbold and Wrightington | 3,259 | 3,607 | 4,122 | 4,365 | 348 | 863 | 1,106 |
| 15 | Skelmersdale | 2,121 | 2,348 | 2,683 | 2,841 | 227 | 562 | 720 |

Notes:

(i) Experian local estimates for 2012 comparison goods expenditure per person (including retail business e-tailing but excluding other special forms of trading: 11.6% in 2014; 15.1% in 2019; 15.9% in 2024; and 15.9% in 2026.

(ii) Forecast annual growth rates of: 2.8% ('14-'15 and annually thereafter)

2012 Prices Inclusive of VAT where applicable

Table 3a: Total Convenience Retail Expenditure and Growth Amongst Study Area Residents

| Sub Zone | | Spending Power (£m) | | | | Change | | |
|----------|--------------------------|---------------------|--------------|--------------|--------------|-------------|-------------|-------------|
| | | 2014 | 2019 | 2024 | 2026 | 14-'19 | 14-'24 | 14-'26 |
| 1 | Wigan | 105.9 | 111.0 | 117.6 | 120.5 | 5.1 | 11.8 | 14.6 |
| 2 | Pemberton | 95.0 | 99.6 | 105.6 | 108.1 | 4.6 | 10.6 | 13.1 |
| 3 | Shevington | 35.7 | 37.5 | 39.4 | 40.4 | 1.7 | 3.7 | 4.6 |
| 4 | Standish | 28.6 | 30.0 | 31.8 | 32.6 | 1.4 | 3.2 | 4.0 |
| 5 | Aspull | 18.1 | 18.9 | 20.1 | 20.6 | 0.9 | 2.0 | 2.5 |
| 6 | Ince | 14.8 | 15.6 | 16.5 | 16.9 | 0.7 | 1.7 | 2.0 |
| 7 | Hindley | 46.8 | 49.1 | 52.0 | 53.3 | 2.3 | 5.2 | 6.5 |
| 8 | Platt Bridge | 19.8 | 20.8 | 22.0 | 22.6 | 1.0 | 2.2 | 2.7 |
| 9 | Ashton-in-Makerfield | 58.0 | 60.8 | 64.5 | 66.0 | 2.8 | 6.5 | 8.0 |
| 10 | Golborne | 45.9 | 48.2 | 51.0 | 52.3 | 2.2 | 5.1 | 6.3 |
| 11 | Leigh | 89.4 | 93.7 | 99.3 | 101.7 | 4.3 | 9.9 | 12.3 |
| 12 | Atherton | 42.3 | 44.4 | 47.0 | 48.2 | 2.1 | 4.7 | 5.8 |
| 13 | Tyldesley | 46.5 | 48.7 | 51.6 | 52.9 | 2.3 | 5.2 | 6.4 |
| 14 | Parbold and Wrightington | 22.7 | 23.6 | 24.7 | 25.2 | 0.8 | 2.0 | 2.5 |
| 15 | Skelmersdale | 61.0 | 63.2 | 66.3 | 67.7 | 2.2 | 5.3 | 6.7 |
| | | 730.6 | 765.1 | 809.5 | 828.7 | 34.5 | 79.0 | 98.2 |

Notes:

(i) Experian local estimates for 2012 convenience goods expenditure per person (including retail business e-tailing but excluding other special forms of trading: 2.7% in 2014; 4.0% in 2019; 4.9% in 2024; and 5.1% in 2026.

(ii) Forecast annual growth rates of: 0.1% ('14-'15) and 0.8% ('15-'16 and annually thereafter)

2012 Prices Inclusive of VAT where applicable

Table 3b: Total Comparison Retail Expenditure and Growth Amongst Study Area Residents

| Sub Zone | | Spending Power (£m) | | | | Change | | |
|----------|--------------------------|---------------------|----------------|----------------|----------------|--------------|--------------|--------------|
| | | 2014 | 2019 | 2024 | 2026 | 14-'19 | 14-'24 | 14-'26 |
| 1 | Wigan | 141.5 | 161.1 | 189.3 | 202.4 | 19.6 | 47.7 | 60.9 |
| 2 | Pemberton | 133.2 | 151.7 | 178.2 | 190.5 | 18.4 | 44.9 | 57.3 |
| 3 | Shevington | 51.5 | 58.6 | 68.3 | 73.1 | 7.1 | 16.9 | 21.6 |
| 4 | Standish | 43.8 | 49.9 | 58.6 | 62.7 | 6.1 | 14.8 | 18.9 |
| 5 | Aspull | 25.3 | 28.8 | 33.8 | 36.2 | 3.5 | 8.5 | 10.9 |
| 6 | Ince | 18.6 | 21.2 | 24.9 | 26.6 | 2.6 | 6.3 | 8.0 |
| 7 | Hindley | 64.7 | 73.6 | 86.5 | 92.5 | 8.9 | 21.8 | 27.8 |
| 8 | Platt Bridge | 25.8 | 29.4 | 34.5 | 36.9 | 3.6 | 8.7 | 11.1 |
| 9 | Ashton-in-Makerfield | 82.9 | 94.3 | 110.8 | 118.5 | 11.5 | 28.0 | 35.7 |
| 10 | Golborne | 66.2 | 75.4 | 88.6 | 94.7 | 9.2 | 22.3 | 28.5 |
| 11 | Leigh | 118.6 | 135.0 | 158.6 | 169.7 | 16.4 | 40.0 | 51.0 |
| 12 | Atherton | 57.0 | 64.9 | 76.3 | 81.6 | 7.9 | 19.2 | 24.5 |
| 13 | Tyldesley | 67.2 | 76.5 | 89.9 | 96.1 | 9.3 | 22.7 | 28.9 |
| 14 | Parbold and Wrightington | 35.4 | 39.8 | 46.3 | 49.4 | 4.4 | 10.9 | 14.0 |
| 15 | Skelmersdale | 76.2 | 85.8 | 99.7 | 106.3 | 9.6 | 23.5 | 30.1 |
| | | 1,008.0 | 1,146.0 | 1,344.2 | 1,437.1 | 138.1 | 336.3 | 429.2 |

Notes:

(i) Experian local estimates for 2012 comparison goods expenditure per person (including retail business e-tailing but excluding other special forms of trading: 11.6% in 2014; 15.1% in 2019; 15.9% in 2024; and 15.9% in 2026.

(ii) Forecast annual growth rates of: 2.8% ('14-'15 and annually thereafter)

2012 Prices Inclusive of VAT where applicable

Table 4: Main Food Shopping Patterns

| Centre/Facilities | Market Share (%) | | | | | | | | | | | | | | |
|--|------------------|---------------------|----------------------|--------------------|-------------------|----------------|-------------------|------------------------|--------------------------------|---------------------|------------------|---------------------|----------------------|--|-------------------------|
| | Zone 1 Wigan | Zone 2 Pemberton | Zone 3 Shavington | Zone 4 Standish | Zone 5 Aspull | Zone 6 Ince | Zone 7 Hindley | Zone 8 Platt Bridge | Zone 9 Ashton-in-Makerfield | Zone 10 Golborne | Zone 11 Leigh | Zone 12 Atherton | Zone 13 Tyldesley | Zone 14 Parbold and Wrightington | Zone 15 Skelmersdale |
| Ashton in Makerfield Town Centre | | | | | | | | | | | | | | | |
| Aldi, Princess Road, Ashton-in-Makerfield | 0.0% | 0.0% | 0.0% | 0.0% | 0.0% | 0.0% | 0.0% | 2.2% | 16.7% | 2.1% | 0.0% | 0.0% | 0.0% | 0.0% | 0.0% |
| Other destinations | 0.0% | 0.0% | 0.0% | 0.0% | 0.0% | 0.0% | 0.0% | 0.0% | 0.0% | 0.0% | 0.0% | 0.0% | 0.0% | 0.0% | 0.0% |
| Ashton in Makerfield Town Centre Sub-Total | 0.0% | 0.0% | 0.0% | 0.0% | 0.0% | 0.0% | 0.0% | 2.2% | 21.1% | 2.1% | 0.0% | 0.0% | 0.0% | 0.0% | 0.0% |
| Atherton Town Centre | | | | | | | | | | | | | | | |
| Tesco, Crab Tree Lane, Atherton | 0.0% | 0.0% | 0.0% | 0.0% | 0.0% | 0.0% | 0.0% | 0.0% | 0.0% | 0.0% | 0.0% | 41.7% | 7.3% | 0.0% | 0.0% |
| Other destinations | 0.0% | 0.0% | 0.0% | 0.0% | 0.0% | 0.0% | 0.0% | 0.0% | 0.0% | 0.0% | 0.0% | 3.1% | 0.0% | 0.0% | 0.0% |
| Atherton Town Centre Sub-Total | 0.0% | 0.0% | 0.0% | 0.0% | 0.0% | 0.0% | 0.0% | 0.0% | 0.0% | 0.0% | 0.0% | 44.8% | 7.3% | 0.0% | 0.0% |
| Golborne Town Centre | | | | | | | | | | | | | | | |
| Lidl, High Street | 0.0% | 0.0% | 0.0% | 0.0% | 0.0% | 0.0% | 0.0% | 0.0% | 0.0% | 1.0% | 0.0% | 0.0% | 0.0% | 0.0% | 0.0% |
| Golborne Town Centre Sub-Total | 0.0% | 0.0% | 0.0% | 0.0% | 0.0% | 0.0% | 0.0% | 0.0% | 0.0% | 1.0% | 0.0% | 0.0% | 0.0% | 0.0% | 0.0% |
| Hindley Town Centre | | | | | | | | | | | | | | | |
| Tesco Extra, Cross Street, Hindley, Wigan | 2.2% | 0.0% | 1.1% | 1.1% | 4.6% | 13.6% | 42.2% | 7.9% | 0.0% | 0.0% | 0.0% | 0.0% | 0.0% | 0.0% | 0.0% |
| Other destinations | 0.0% | 0.0% | 0.0% | 0.0% | 0.0% | 0.0% | 0.0% | 0.0% | 0.0% | 0.0% | 0.0% | 0.0% | 0.0% | 0.0% | 0.0% |
| Hindley Town Centre Sub-Total | 2.2% | 0.0% | 1.1% | 1.1% | 4.6% | 13.6% | 42.2% | 7.9% | 0.0% | 0.0% | 0.0% | 0.0% | 0.0% | 0.0% | 0.0% |
| Leigh Main Town Centre | | | | | | | | | | | | | | | |
| Aldi, King Street, Leigh | 0.0% | 0.0% | 0.0% | 0.0% | 0.0% | 0.0% | 1.1% | 0.0% | 0.0% | 4.1% | 10.8% | 0.0% | 2.1% | 0.0% | 0.0% |
| Asda, Windermere Road, Leigh | 0.0% | 0.0% | 0.0% | 0.0% | 0.0% | 0.0% | 2.2% | 2.2% | 0.0% | 1.0% | 0.0% | 2.1% | 1.0% | 0.0% | 0.0% |
| Isleland, Bradshawgate, Leigh | 0.0% | 0.0% | 0.0% | 0.0% | 0.0% | 0.0% | 1.1% | 0.0% | 0.0% | 0.0% | 3.2% | 0.0% | 0.0% | 0.0% | 0.0% |
| Other destinations | 0.0% | 0.0% | 0.0% | 0.0% | 0.0% | 0.0% | 0.0% | 0.0% | 0.0% | 0.0% | 2.2% | 0.0% | 0.0% | 0.0% | 0.0% |
| Leigh Main Town Centre Sub-Total | 0.0% | 0.0% | 0.0% | 0.0% | 0.0% | 0.0% | 3.3% | 3.4% | 0.0% | 5.2% | 16.1% | 2.1% | 3.1% | 0.0% | 0.0% |
| Outside Defined Leigh Town Centre | | | | | | | | | | | | | | | |
| Asda, Athefleigh Way, Leigh | 0.0% | 0.0% | 0.0% | 0.0% | 0.0% | 0.0% | 10.0% | 11.2% | 0.0% | 11.3% | 44.1% | 16.7% | 13.5% | 0.0% | 0.0% |
| Morrisons, Athefleigh Way, Leigh, Greater Manchester | 0.0% | 0.0% | 0.0% | 0.0% | 0.0% | 0.0% | 0.0% | 0.0% | 1.1% | 12.4% | 3.1% | 0.0% | 0.0% | 0.0% | 0.0% |
| Sainsbury's, Athefleigh Way, Leigh | 0.0% | 0.0% | 0.0% | 1.1% | 0.0% | 0.0% | 0.0% | 0.0% | 1.1% | 0.0% | 8.3% | 7.5% | 8.3% | 0.0% | 0.0% |
| Tesco Extra, Spinning Jenny Way, Leigh, Manchester | 0.0% | 0.0% | 0.0% | 0.0% | 0.0% | 0.0% | 2.2% | 1.1% | 0.0% | 1.0% | 12.9% | 5.2% | 15.6% | 0.0% | 0.0% |
| Lidl, Spinning Jenny Way, Leigh | 0.0% | 0.0% | 0.0% | 0.0% | 0.0% | 0.0% | 0.0% | 0.0% | 0.0% | 1.0% | 1.1% | 0.0% | 1.0% | 0.0% | 0.0% |
| Other destinations | 0.0% | 0.0% | 0.0% | 0.0% | 0.0% | 0.0% | 0.0% | 0.0% | 0.0% | 0.0% | 1.1% | 0.0% | 0.0% | 0.0% | 0.0% |
| Outside Defined Leigh Town Centre Sub-Total | 0.0% | 0.0% | 0.0% | 1.1% | 0.0% | 0.0% | 12.2% | 14.6% | 1.1% | 35.1% | 74.3% | 31.3% | 39.5% | 0.0% | 0.0% |
| Leigh Total | 0.0% | 0.0% | 0.0% | 1.1% | 0.0% | 0.0% | 15.6% | 18.0% | 1.1% | 40.2% | 94.6% | 33.3% | 41.7% | 0.0% | 0.0% |
| Pemberton Town Centre | | | | | | | | | | | | | | | |
| Tesco Express, Omskirik Road, Pemberton, Wigan | 0.0% | 1.1% | 0.0% | 0.0% | 2.3% | 0.0% | 0.0% | 0.0% | 0.0% | 0.0% | 0.0% | 0.0% | 0.0% | 1.1% | 0.0% |
| Other destinations | 0.0% | 0.0% | 0.0% | 0.0% | 0.0% | 0.0% | 0.0% | 0.0% | 0.0% | 0.0% | 0.0% | 0.0% | 0.0% | 0.0% | 0.0% |
| Pemberton Town Centre Sub-Total | 0.0% | 1.1% | 0.0% | 0.0% | 2.3% | 0.0% | 0.0% | 0.0% | 0.0% | 0.0% | 0.0% | 0.0% | 0.0% | 1.1% | 0.0% |
| Standish Town Centre | | | | | | | | | | | | | | | |
| Co-op, Pole Street, Standish, Wigan | 0.0% | 0.0% | 0.0% | 9.1% | 0.0% | 0.0% | 0.0% | 0.0% | 0.0% | 0.0% | 0.0% | 0.0% | 0.0% | 0.0% | 0.0% |
| Other destinations | 0.0% | 0.0% | 1.1% | 2.3% | 0.0% | 0.0% | 0.0% | 0.0% | 0.0% | 0.0% | 0.0% | 0.0% | 0.0% | 0.0% | 0.0% |
| Standish Town Centre Sub-Total | 0.0% | 0.0% | 1.1% | 11.4% | 0.0% | 0.0% | 0.0% | 0.0% | 0.0% | 0.0% | 0.0% | 0.0% | 0.0% | 0.0% | 0.0% |
| Tyldesley Town Centre | | | | | | | | | | | | | | | |
| Aldi, Castle Street, Tyldesley | 0.0% | 0.0% | 0.0% | 0.0% | 0.0% | 0.0% | 0.0% | 0.0% | 0.0% | 0.0% | 2.2% | 10.4% | 22.9% | 0.0% | 0.0% |
| Other destinations | 0.0% | 0.0% | 0.0% | 0.0% | 0.0% | 0.0% | 0.0% | 0.0% | 0.0% | 0.0% | 2.2% | 0.0% | 0.0% | 0.0% | 0.0% |
| Tyldesley Town Centre Sub-Total | 0.0% | 0.0% | 0.0% | 0.0% | 0.0% | 0.0% | 0.0% | 0.0% | 0.0% | 0.0% | 2.2% | 10.4% | 22.9% | 0.0% | 0.0% |
| Wigan Main Town Centre | | | | | | | | | | | | | | | |
| Morrisons, The Galleries, Wigan | 11.0% | 5.7% | 6.9% | 3.4% | 9.2% | 8.0% | 0.0% | 1.1% | 3.3% | 1.0% | 0.0% | 0.0% | 0.0% | 2.2% | 0.0% |
| Marks & Spencer, Standishgate, Wigan | 1.1% | 1.1% | 2.3% | 1.1% | 0.0% | 0.0% | 0.0% | 0.0% | 1.1% | 0.0% | 0.0% | 0.0% | 0.0% | 0.0% | 0.0% |
| Other destinations | 1.1% | 0.0% | 1.1% | 0.0% | 1.1% | 1.1% | 0.0% | 0.0% | 0.0% | 0.0% | 0.0% | 0.0% | 0.0% | 0.0% | 0.0% |
| Wigan Main Town Centre Sub-Total | 13.2% | 6.8% | 10.3% | 4.5% | 10.3% | 9.1% | 1.1% | 1.1% | 4.4% | 1.0% | 0.0% | 0.0% | 0.0% | 2.2% | 0.0% |
| Outside Defined Wigan Town Centre | | | | | | | | | | | | | | | |
| Tesco Extra, Central Park Way, Wigan | 25.3% | 0.0% | 13.8% | 28.4% | 13.8% | 1.1% | 1.1% | 2.2% | 3.3% | 0.0% | 0.0% | 0.0% | 0.0% | 3.3% | 0.0% |
| Other destinations | 1.1% | 0.0% | 0.0% | 0.0% | 1.1% | 2.3% | 0.0% | 0.0% | 0.0% | 0.0% | 0.0% | 0.0% | 0.0% | 0.0% | 0.0% |
| Outside Defined Wigan Town Centre Sub-Total | 26.4% | 0.0% | 13.8% | 28.4% | 14.9% | 3.4% | 1.1% | 2.2% | 3.3% | 0.0% | 0.0% | 0.0% | 0.0% | 3.3% | 0.0% |
| Wigan Total | 39.6% | 6.8% | 24.1% | 33.0% | 25.3% | 12.5% | 2.2% | 3.4% | 7.8% | 1.0% | 0.0% | 0.0% | 0.0% | 5.6% | 0.0% |
| Freestanding/Out of centre stores Wigan Borough | | | | | | | | | | | | | | | |
| Aldi, Greenbank Industrial Estate, Atherton Road | 1.1% | 1.1% | 0.0% | 0.0% | 0.0% | 1.1% | 5.6% | 0.0% | 0.0% | 1.0% | 1.1% | 2.1% | 0.0% | 0.0% | 0.0% |
| Asda, Robin Park, Wigan | 29.7% | 43.2% | 28.7% | 19.3% | 4.6% | 9.1% | 1.1% | 7.9% | 10.0% | 1.0% | 0.0% | 0.0% | 0.0% | 7.8% | 1.1% |
| Asda, Bolton Road, Atherton, Manchester | 0.0% | 0.0% | 0.0% | 0.0% | 0.0% | 0.0% | 0.0% | 1.1% | 0.0% | 0.0% | 0.0% | 0.0% | 0.0% | 0.0% | 0.0% |
| Asda, Ladies Lane, Hindley, Wigan | 1.1% | 1.1% | 0.0% | 1.1% | 2.3% | 4.5% | 5.6% | 0.0% | 1.1% | 0.0% | 0.0% | 0.0% | 0.0% | 2.2% | 0.0% |
| Morrisons, Makerfield Way, Ince | 11.0% | 1.1% | 1.1% | 2.3% | 13.8% | 45.5% | 13.3% | 14.6% | 2.2% | 0.0% | 0.0% | 0.0% | 0.0% | 0.0% | 0.0% |
| Morrisons, Shuttle Street, Tyldesley | 1.1% | 0.0% | 0.0% | 0.0% | 0.0% | 1.1% | 0.0% | 0.0% | 0.0% | 0.0% | 1.0% | 22.9% | 0.0% | 0.0% | 0.0% |
| Sainsbury's, Worthington Way, Wigan | 7.7% | 13.6% | 3.4% | 0.0% | 2.3% | 1.1% | 0.0% | 2.2% | 22.2% | 1.0% | 0.0% | 0.0% | 0.0% | 5.6% | 0.0% |
| Asda, Edge Green Lane, Golborne | 0.0% | 0.0% | 0.0% | 0.0% | 0.0% | 0.0% | 0.0% | 25.8% | 15.6% | 51.5% | 0.0% | 0.0% | 0.0% | 0.0% | 0.0% |
| Lidl, Preston Road/Avondale Road, Standish, Wigan | 0.0% | 0.0% | 2.3% | 4.5% | 0.0% | 0.0% | 0.0% | 0.0% | 0.0% | 0.0% | 0.0% | 0.0% | 0.0% | 1.1% | 0.0% |
| Tesco Express, Atherton Road, Hindley Green, Wigan | 0.0% | 0.0% | 0.0% | 0.0% | 0.0% | 1.1% | 4.4% | 0.0% | 0.0% | 0.0% | 1.1% | 0.0% | 0.0% | 0.0% | 0.0% |
| Tesco Express, Gidlow Lane Road, Wigan | 0.0% | 0.0% | 0.0% | 0.0% | 0.0% | 0.0% | 0.0% | 0.0% | 0.0% | 0.0% | 0.0% | 0.0% | 0.0% | 0.0% | 0.0% |
| Tesco Express, Poolstock Lane, Wigan | 1.1% | 0.0% | 0.0% | 0.0% | 0.0% | 0.0% | 0.0% | 0.0% | 0.0% | 0.0% | 0.0% | 0.0% | 0.0% | 0.0% | 0.0% |
| Tesco Express, Whelley Rd, Wigan | 1.1% | 0.0% | 2.3% | 0.0% | 0.0% | 0.0% | 0.0% | 0.0% | 0.0% | 0.0% | 0.0% | 0.0% | 0.0% | 0.0% | 0.0% |
| Other destinations | 0.0% | 2.3% | 4.6% | 0.0% | 0.0% | 2.3% | 0.0% | 1.1% | 3.3% | 0.0% | 0.0% | 0.0% | 0.0% | 0.0% | 0.0% |
| Local Centres Wigan | | | | | | | | | | | | | | | |
| Aldi, Scot Lane, Wigan (Newton Local Centre) | 3.3% | 8.0% | 0.0% | 0.0% | 0.0% | 0.0% | 1.1% | 0.0% | 0.0% | 0.0% | 0.0% | 0.0% | 0.0% | 1.1% | 0.0% |
| Co-op, Warrington Road, Platt Bridge, Wigan (Platt Bridge Local Centre) | 1.1% | 0.0% | 0.0% | 1.1% | 0.0% | 0.0% | 0.0% | 0.0% | 0.0% | 0.0% | 0.0% | 0.0% | 0.0% | 0.0% | 0.0% |
| Co-op, Wigan Rd, Bryn, Ashton-in-Makerfield (Bryn Local Centre) | 0.0% | 0.0% | 0.0% | 0.0% | 0.0% | 0.0% | 0.0% | 0.0% | 1.1% | 0.0% | 0.0% | 0.0% | 0.0% | 0.0% | 0.0% |
| Co-op, Church Street/Orrell, Wigan (local centre south of Orrell) | 0.0% | 0.0% | 0.0% | 0.0% | 0.0% | 0.0% | 0.0% | 0.0% | 0.0% | 0.0% | 0.0% | 0.0% | 0.0% | 0.0% | 0.0% |
| Co-op 73 Holmes House Avenue/Winstanley, Wigan (Local Centre south of Goose Green) | 0.0% | 1.1% | 0.0% | 0.0% | 0.0% | 0.0% | 0.0% | 0.0% | 0.0% | 0.0% | 0.0% | 0.0% | 0.0% | 0.0% | 0.0% |
| Co-op, Gathurst Lane, Shavington, Wigan (Shavington Local Centre) | 0.0% | 0.0% | 1.1% | 0.0% | 0.0% | 0.0% | 0.0% | 0.0% | 0.0% | 0.0% | 0.0% | 0.0% | 0.0% | 0.0% | 0.0% |
| Isleland, Templeton Road, Platt Bridge, Wigan (Platt Bridge Local Centre) | 0.0% | 0.0% | 0.0% | 0.0% | 1.1% | 0.0% | 0.0% | 0.0% | 0.0% | 0.0% | 0.0% | 0.0% | 0.0% | 0.0% | 0.0% |
| Other destinations | 0.0% | 0.0% | 0.0% | 1.1% | 0.0% | 0.0% | 1.1% | 0.0% | 0.0% | 0.0% | 0.0% | 0.0% | 1.0% | 0.0% | 0.0% |
| Other destinations Wigan Sub-Total | 58.2% | 75.0% | 49.4% | 29.5% | 25.3% | 64.8% | 33.3% | 62.9% | 55.6% | 54.6% | 2.2% | 6.3% | 24.0% | 17.8% | 1.1% |
| Wigan Borough Total | 100.0% | 83.0% | 77.0% | 76.1% | 57.5% | 90.9% | 93.3% | 94.4% | 85.6% | 99.0% | 98.9% | 94.8% | 95.8% | 24.4% | 1.1% |
| Outside of Wigan Borough | | | | | | | | | | | | | | | |
| Aldi, Southway Skelmersdale, Skelmersdale | 0.0% | 0.0% | 0.0% | 0.0% | 0.0% | 0.0% | 0.0% | 0.0% | 0.0% | 0.0% | 0.0% | 0.0% | 0.0% | 10.0% | 16.7% |
| Asda, Ingram Road, Lancs | 0.0% | 0.0% | 3.4% | 0.0% | 0.0% | 0.0% | 0.0% | 0.0% | 0.0% | 0.0% | 0.0% | 0.0% | 0.0% | 37.8% | 55.6% |
| Asda, Superstore The Link Way, Bolton | 0.0% | 0.0% | 1.1% | 0.0% | 11.5% | 4.5% | 1.1% | 1.1% | 0.0% | 0.0% | 0.0% | 1.0% | 0.0% | 0.0% | 1.1% |
| Tesco Extra, Mansell Way, Horwich, Bolton | 0.0% | 0.0% | 0.0% | 0.0% | 0.0% | 1.1% | 0.0% | 1.1% | 0.0% | 0.0% | 0.0% | 3.1% | 0.0% | 0.0% | 0.0% |
| Other destinations | 0.0% | 14.8% | 18.4% | 23.9% | 19.5% | 3.4% | 1.1% | 3.3% | 1.1% | 14.4% | 4.2% | 1.1% | 27.8% | 27.8% | 25.6% |
| Outside of Wigan Borough Sub-Total | 0.0% | 17.0% | 23.0% | 23.9% | 42.5%</ | | | | | | | | | | |

Table 5: Top Up Shopping Patterns

| Centre/Facilities | Market Share (%) | | | | | | | | | | | | | | |
|---|------------------|---------------------|----------------------|--------------------|------------------|----------------|-------------------|------------------------|--------------------------------|---------------------|------------------|---------------------|----------------------|--|-------------------------|
| | Zone 1 Wigan | Zone 2 Pemberton | Zone 3 Shevington | Zone 4 Standish | Zone 5 Aspull | Zone 6 Ince | Zone 7 Hindley | Zone 8 Platt Bridge | Zone 9 Ashton-in-Makerfield | Zone 10 Golborne | Zone 11 Leigh | Zone 12 Atherton | Zone 13 Tyldesley | Zone 14 Parbold and Wrightington | Zone 15 Skelmersdale |
| Ashton in Makerfield Town Centre | | | | | | | | | | | | | | | |
| Aldi, Princess Road, Ashton-in-Makerfield | 0.0% | 1.3% | 0.0% | 0.0% | 0.0% | 1.3% | 1.3% | 0.0% | 18.5% | 1.6% | 0.0% | 0.0% | 0.0% | 0.0% | 0.0% |
| Other destinations | 0.0% | 0.0% | 0.0% | 0.0% | 0.0% | 0.0% | 0.0% | 0.0% | 24.7% | 1.6% | 0.0% | 0.0% | 0.0% | 0.0% | 0.0% |
| Ashton in Makerfield Town Centre Sub-Total | 0.0% | 1.3% | 0.0% | 0.0% | 0.0% | 1.3% | 1.3% | 0.0% | 43.2% | 3.3% | 0.0% | 0.0% | 0.0% | 0.0% | 0.0% |
| Atherton Town Centre | | | | | | | | | | | | | | | |
| Tesco, Crab Tree Lane, Atherton | 0.0% | 0.0% | 0.0% | 0.0% | 1.3% | 0.0% | 0.0% | 0.0% | 0.0% | 0.0% | 0.0% | 30.0% | 0.0% | 0.0% | 0.0% |
| Other destinations | 0.0% | 0.0% | 0.0% | 0.0% | 0.0% | 0.0% | 0.0% | 0.0% | 0.0% | 0.0% | 0.0% | 0.0% | 0.0% | 0.0% | 0.0% |
| Atherton Town Centre Sub-Total | 0.0% | 0.0% | 0.0% | 0.0% | 1.3% | 0.0% | 0.0% | 0.0% | 0.0% | 0.0% | 0.0% | 30.0% | 0.0% | 0.0% | 0.0% |
| Golborne Town Centre | | | | | | | | | | | | | | | |
| Lidl, High Street | 0.0% | 0.0% | 0.0% | 0.0% | 0.0% | 0.0% | 0.0% | 0.0% | 0.0% | 18.0% | 0.0% | 0.0% | 0.0% | 0.0% | 0.0% |
| Golborne Town Centre Sub-Total | 0.0% | 0.0% | 0.0% | 0.0% | 0.0% | 0.0% | 0.0% | 0.0% | 0.0% | 18.0% | 0.0% | 0.0% | 0.0% | 0.0% | 0.0% |
| Hindley Town Centre | | | | | | | | | | | | | | | |
| Tesco Extra, Cross Street, Hindley, Wigan | 0.0% | 0.0% | 0.0% | 1.3% | 1.3% | 18.8% | 31.3% | 6.0% | 1.2% | 0.0% | 0.0% | 1.4% | 0.0% | 0.0% | 0.0% |
| Other destinations | 1.2% | 0.0% | 0.0% | 0.0% | 1.3% | 3.8% | 10.0% | 0.0% | 0.0% | 0.0% | 0.0% | 0.0% | 0.0% | 0.0% | 0.0% |
| Hindley Town Centre Sub-Total | 1.2% | 0.0% | 0.0% | 1.3% | 2.5% | 22.5% | 41.3% | 6.0% | 1.2% | 0.0% | 0.0% | 1.4% | 0.0% | 0.0% | 0.0% |
| Leigh Main Town Centre | | | | | | | | | | | | | | | |
| Aldi, King Street, Leigh | 0.0% | 0.0% | 0.0% | 0.0% | 0.0% | 0.0% | 2.5% | 1.2% | 0.0% | 4.9% | 9.1% | 0.0% | 3.4% | 0.0% | 0.0% |
| Asda, Windermere Road, Leigh | 0.0% | 1.3% | 0.0% | 0.0% | 0.0% | 0.0% | 2.5% | 0.0% | 0.0% | 1.6% | 9.1% | 0.0% | 0.0% | 0.0% | 0.0% |
| Island, Bradshawgate, Leigh | 0.0% | 0.0% | 0.0% | 0.0% | 0.0% | 0.0% | 0.0% | 1.2% | 0.0% | 0.0% | 4.5% | 0.0% | 0.0% | 0.0% | 0.0% |
| Other destinations | 0.0% | 0.0% | 0.0% | 0.0% | 0.0% | 1.3% | 2.5% | 4.8% | 0.0% | 4.9% | 22.7% | 0.0% | 6.9% | 0.0% | 0.0% |
| Leigh Main Town Centre Sub-Total | 0.0% | 1.3% | 0.0% | 0.0% | 1.3% | 1.3% | 7.5% | 7.1% | 0.0% | 11.5% | 45.5% | 8.6% | 10.3% | 0.0% | 0.0% |
| Outside Defined Leigh Town Centre | | | | | | | | | | | | | | | |
| Asda, Atherleigh Way, Leigh | 0.0% | 0.0% | 0.0% | 0.0% | 1.3% | 0.0% | 1.3% | 2.4% | 0.0% | 4.9% | 12.1% | 2.9% | 1.7% | 0.0% | 1.3% |
| Morrisons, Atherleigh Way, Leigh | 0.0% | 0.0% | 0.0% | 0.0% | 0.0% | 0.0% | 0.0% | 1.2% | 0.0% | 8.2% | 15.2% | 0.0% | 0.0% | 0.0% | 0.0% |
| Sainsbury's, Atherleigh Way, Leigh | 0.0% | 0.0% | 0.0% | 0.0% | 0.0% | 0.0% | 0.0% | 0.0% | 0.0% | 1.6% | 4.5% | 2.9% | 0.0% | 0.0% | 0.0% |
| Tesco Extra, Spinning Jenny Way, Leigh | 0.0% | 0.0% | 0.0% | 0.0% | 0.0% | 0.0% | 0.0% | 0.0% | 0.0% | 3.3% | 10.6% | 0.0% | 3.4% | 0.0% | 0.0% |
| Lidl, Spinning Jenny Way, Leigh | 0.0% | 0.0% | 0.0% | 0.0% | 0.0% | 0.0% | 0.0% | 0.0% | 0.0% | 1.6% | 4.5% | 0.0% | 0.0% | 0.0% | 0.0% |
| Other destinations | 0.0% | 0.0% | 0.0% | 0.0% | 0.0% | 0.0% | 0.0% | 0.0% | 0.0% | 1.6% | 1.5% | 2.9% | 1.7% | 0.0% | 0.0% |
| Outside Defined Leigh Town Centre Sub-Total | 0.0% | 0.0% | 0.0% | 0.0% | 1.3% | 0.0% | 1.3% | 3.6% | 0.0% | 21.3% | 48.5% | 8.6% | 6.9% | 0.0% | 1.3% |
| Leigh Total | 0.0% | 1.3% | 0.0% | 0.0% | 1.3% | 1.3% | 8.8% | 10.7% | 0.0% | 32.8% | 93.9% | 14.3% | 17.2% | 0.0% | 1.3% |
| Pemberton Town Centre | | | | | | | | | | | | | | | |
| Tesco Express, Omskirk Road, Pemberton, Wigan | 0.0% | 5.3% | 1.3% | 0.0% | 0.0% | 0.0% | 1.3% | 0.0% | 0.0% | 0.0% | 0.0% | 0.0% | 0.0% | 0.0% | 0.0% |
| Other destinations | 6.1% | 2.6% | 0.0% | 0.0% | 0.0% | 0.0% | 0.0% | 1.2% | 0.0% | 0.0% | 0.0% | 0.0% | 0.0% | 0.0% | 0.0% |
| Pemberton Town Centre Sub-Total | 6.1% | 7.9% | 1.3% | 0.0% | 0.0% | 0.0% | 1.3% | 1.2% | 0.0% | 0.0% | 0.0% | 0.0% | 0.0% | 0.0% | 0.0% |
| Standish Town Centre | | | | | | | | | | | | | | | |
| Co-op, Pole Street, Standish, Wigan | 0.0% | 0.0% | 3.8% | 29.1% | 0.0% | 0.0% | 1.3% | 0.0% | 0.0% | 0.0% | 0.0% | 0.0% | 0.0% | 0.0% | 0.0% |
| Other destinations | 0.0% | 0.0% | 1.3% | 10.1% | 0.0% | 1.3% | 0.0% | 0.0% | 0.0% | 0.0% | 0.0% | 0.0% | 0.0% | 0.0% | 0.0% |
| Standish Town Centre Sub-Total | 0.0% | 0.0% | 5.1% | 39.2% | 0.0% | 1.3% | 1.3% | 0.0% | 0.0% | 0.0% | 0.0% | 0.0% | 0.0% | 0.0% | 0.0% |
| Tyldesley Town Centre | | | | | | | | | | | | | | | |
| Aldi, Castle Street, Tyldesley | 0.0% | 0.0% | 0.0% | 0.0% | 0.0% | 0.0% | 1.3% | 0.0% | 0.0% | 0.0% | 0.0% | 4.3% | 19.0% | 0.0% | 0.0% |
| Other destinations | 1.2% | 0.0% | 1.3% | 3.8% | 0.0% | 0.0% | 0.0% | 0.0% | 0.0% | 0.0% | 0.0% | 0.0% | 5.2% | 0.0% | 0.0% |
| Tyldesley Town Centre Sub-Total | 1.2% | 0.0% | 1.3% | 3.8% | 0.0% | 0.0% | 1.3% | 0.0% | 0.0% | 0.0% | 0.0% | 4.3% | 24.1% | 0.0% | 0.0% |
| Wigan Main Town Centre | | | | | | | | | | | | | | | |
| Morrisons, The Galleries, Wigan | 7.3% | 0.0% | 5.1% | 2.5% | 2.5% | 2.5% | 1.3% | 2.4% | 1.2% | 0.0% | 0.0% | 0.0% | 0.0% | 1.3% | 0.0% |
| Marks & Spencer, Standishgate, Wigan | 3.7% | 0.0% | 2.5% | 1.3% | 1.3% | 3.8% | 0.0% | 1.2% | 2.5% | 0.0% | 0.0% | 0.0% | 0.0% | 0.0% | 0.0% |
| Other destinations | 15.9% | 5.3% | 6.3% | 3.8% | 6.3% | 6.3% | 3.8% | 1.2% | 1.2% | 0.0% | 0.0% | 0.0% | 0.0% | 0.0% | 0.0% |
| Wigan Main Town Centre Sub-Total | 26.8% | 6.6% | 13.9% | 7.6% | 10.1% | 12.5% | 5.0% | 4.6% | 4.9% | 0.0% | 0.0% | 0.0% | 0.0% | 1.3% | 0.0% |
| Outside Defined Wigan Town Centre | | | | | | | | | | | | | | | |
| Tesco Extra, Central Park Way, Wigan | 14.6% | 0.0% | 1.3% | 3.8% | 5.1% | 3.8% | 0.0% | 1.2% | 1.2% | 0.0% | 0.0% | 0.0% | 0.0% | 0.0% | 0.0% |
| Other destinations | 1.2% | 0.0% | 0.0% | 0.0% | 2.5% | 0.0% | 0.0% | 0.0% | 0.0% | 0.0% | 3.0% | 0.0% | 0.0% | 0.0% | 0.0% |
| Outside Defined Wigan Town Centre Sub-Total | 15.9% | 0.0% | 1.3% | 3.8% | 7.6% | 3.8% | 0.0% | 1.2% | 1.2% | 0.0% | 3.0% | 0.0% | 0.0% | 0.0% | 0.0% |
| Wigan Total | 42.7% | 6.6% | 15.2% | 11.4% | 17.7% | 16.3% | 5.0% | 6.0% | 6.2% | 0.0% | 3.0% | 0.0% | 0.0% | 1.3% | 0.0% |
| Freestanding/Out of centre stores Wigan Borough | | | | | | | | | | | | | | | |
| Aldi, Greenbank Industrial Estate, Atherton Road | 1.2% | 0.0% | 0.0% | 0.0% | 0.0% | 1.3% | 22.5% | 0.0% | 0.0% | 0.0% | 0.0% | 0.0% | 0.0% | 0.0% | 0.0% |
| Asda, Robin Park, Wigan | 7.3% | 14.5% | 3.8% | 0.0% | 0.0% | 0.0% | 0.0% | 2.4% | 1.2% | 0.0% | 1.5% | 0.0% | 0.0% | 1.3% | 0.0% |
| Asda, Bolton Road, Atherton, Manchester | 0.0% | 0.0% | 0.0% | 0.0% | 0.0% | 0.0% | 0.0% | 0.0% | 0.0% | 0.0% | 0.0% | 15.7% | 0.0% | 0.0% | 0.0% |
| Asda, Ladies Lane, Hindley, Wigan | 0.0% | 0.0% | 0.0% | 0.0% | 1.3% | 8.8% | 2.5% | 2.4% | 1.2% | 1.6% | 0.0% | 0.0% | 0.0% | 0.0% | 0.0% |
| Morrisons, Makerfield Way, Ince | 1.2% | 1.3% | 0.0% | 0.0% | 2.5% | 23.8% | 1.3% | 0.0% | 1.2% | 0.0% | 0.0% | 0.0% | 0.0% | 0.0% | 0.0% |
| Morrisons, Shuttle Street, Tyldesley | 0.0% | 0.0% | 0.0% | 0.0% | 0.0% | 0.0% | 0.0% | 0.0% | 0.0% | 0.0% | 0.0% | 1.4% | 25.9% | 0.0% | 0.0% |
| Sainsbury's, Worthington Way, Wigan | 4.9% | 3.9% | 1.3% | 0.0% | 1.3% | 0.0% | 0.0% | 1.2% | 7.4% | 0.0% | 0.0% | 0.0% | 0.0% | 0.0% | 0.0% |
| Asda, Edge Green Lane, Golborne | 0.0% | 0.0% | 0.0% | 0.0% | 0.0% | 0.0% | 0.0% | 9.5% | 3.7% | 19.7% | 0.0% | 0.0% | 0.0% | 0.0% | 0.0% |
| Lidl, Preston Road/Avondale Road, Standish, Wigan | 0.0% | 0.0% | 2.5% | 31.6% | 1.3% | 0.0% | 0.0% | 0.0% | 0.0% | 0.0% | 0.0% | 0.0% | 0.0% | 0.0% | 0.0% |
| Tesco Express, Atherton Road, Hindley Green, Wigan | 0.0% | 1.3% | 0.0% | 0.0% | 1.3% | 2.5% | 3.8% | 1.2% | 0.0% | 1.6% | 1.5% | 0.0% | 0.0% | 0.0% | 0.0% |
| Tesco Express, Gidlow Lane Road, Wigan | 6.1% | 0.0% | 0.0% | 0.0% | 3.8% | 0.0% | 0.0% | 0.0% | 0.0% | 0.0% | 0.0% | 0.0% | 0.0% | 0.0% | 0.0% |
| Tesco Express, Poolstock Lane, Wigan | 6.1% | 2.6% | 0.0% | 1.3% | 0.0% | 0.0% | 1.3% | 0.0% | 0.0% | 0.0% | 0.0% | 0.0% | 0.0% | 0.0% | 0.0% |
| Tesco Express, Whalley Rd, Wigan | 2.4% | 0.0% | 1.3% | 0.0% | 6.3% | 0.0% | 0.0% | 1.2% | 0.0% | 0.0% | 0.0% | 0.0% | 1.3% | 0.0% | 0.0% |
| Other destinations | 8.5% | 11.8% | 5.1% | 1.3% | 1.3% | 2.5% | 0.0% | 0.0% | 7.4% | 1.6% | 0.0% | 4.3% | 12.1% | 1.3% | 0.0% |
| Local Centres Wigan | | | | | | | | | | | | | | | |
| Aldi, Scot Lane, Wigan (Newton Local Centre) | 1.2% | 3.9% | 1.3% | 1.3% | 0.0% | 0.0% | 0.0% | 0.0% | 0.0% | 0.0% | 0.0% | 0.0% | 0.0% | 0.0% | 0.0% |
| Co-op, Warrington Road, Platt Bridge, Wigan (Platt Bridge Local Centre) | 0.0% | 1.3% | 0.0% | 1.3% | 0.0% | 0.0% | 0.0% | 6.0% | 0.0% | 0.0% | 0.0% | 0.0% | 0.0% | 0.0% | 0.0% |
| Co-op, Wigan Rd, Bryn, Ashton-in-Makerfield (Bryn Local Centre) | 0.0% | 0.0% | 0.0% | 0.0% | 0.0% | 0.0% | 0.0% | 0.0% | 0.0% | 0.0% | 0.0% | 0.0% | 0.0% | 0.0% | 0.0% |
| Co-op, Church Street, Orrell, Wigan (local centre south of Orrell) | 1.2% | 9.2% | 0.0% | 0.0% | 0.0% | 0.0% | 0.0% | 0.0% | 0.0% | 0.0% | 0.0% | 0.0% | 0.0% | 0.0% | 0.0% |
| Co-op 73 Holmes House Avenue, Winstanley, Wigan (local centre south of goose green) | 0.0% | 6.6% | 1.3% | 0.0% | 0.0% | 0.0% | 0.0% | 0.0% | 0.0% | 0.0% | 0.0% | 0.0% | 0.0% | 0.0% | 0.0% |
| Co-op, Gathurst Lane, Shevington, Wigan (Shevington Local Centre) | 0.0% | 0.0% | 35.4% | 0.0% | 0.0% | 0.0% | 0.0% | 0.0% | 0.0% | 0.0% | 0.0% | 0.0% | 0.0% | 1.3% | 0.0% |
| Island, Templeton Road, Platt Bridge (Platt Bridge Local Centre) | 0.0% | 0.0% | 1.3% | 0.0% | 0.0% | 1.3% | 0.0% | 29.8% | 0.0% | 0.0% | 0.0% | 0.0% | 0.0% | 0.0% | 0.0% |
| Other destinations | 7.3% | 3.9% | 8.9% | 0.0% | 39.2% | 10.0% | 3.8% | 14.3% | 6.2% | 4.9% | 0.0% | 0.0% | 8.6% | 0.0% | 0.0% |
| Other destinations Wigan | 47.6% | 60.5% | 60.8% | 36.7% | 57.0% | 51.3% | 36.3% | 67.9% | 40.7% | 29.5% | 3.0% | 22.9% | 46.6% | 5.3% | 0.0% |
| Wigan Borough Total | 98.8% | 77.6% | 83.5% | 92.4% | 79.7% | 93.8% | 96.3% | 91.7% | 91.4% | 83.6% | 100.0% | 97.1% | 87.9% | 6.6% | 1.3% |
| Outside of Wigan Borough | | | | | | | | | | | | | | | |
| Aldi, Southway Skelmersdale, Skelmersdale | 0.0% | 0.0% | 0.0% | 0.0% | 0.0% | 0.0% | 0.0% | 0.0% | 0.0% | 0.0% | 0.0% | 0.0% | 0.0% | 2.6% | 13.2% |
| Asda, Ingon Road, Lancs | 0.0% | 1.3% | 0.0% | 0.0% | 0.0% | 1.3% | 0.0% | 0.0% | 0.0% | 0.0% | 0.0% | 0.0% | 0.0% | 5.3% | 34.2% |
| Asda, Superstore The Link Way, Bolton | 0.0% | 0.0% | 0.0% | 0.0% | 1.3% | 2.5% | 0.0% | 0.0% | 0.0% | 0.0% | 0.0% | 0.0% | 0.0% | 0.0% | 0.0% |
| Tesco Extra, Mansell Way, Horwich, Bolton | 0.0% | 0.0% | 0.0% | 0.0% | 5.1% | 0.0% | 1.3% | 1.2% | 0.0% | 0.0% | 0.0% | 0.0% | 0.0% | 0.0% | 0.0% |
| Other destinations | 1.2% | 22.4% | 15.2% | 7.6% | 13.9% | 2.5% | 2.5% | 7.1% | 8.6% | 16.4% | 0.0% | 2.9% | 12.1% | 85.5% | 51.3% |
| Outside of Wigan Borough Sub-Total | 1.2% | 22.4% | 16.5% | 7.6% | 20.3% | 6.3% | 3.8% | < | | | | | | | |

Table 6: Combined Shopping Patterns

| Centre/Facilities | Market Share (%) | | | | | | | | | | | | | | |
|---|------------------|---------------------|----------------------|--------------------|------------------|----------------|-------------------|------------------------|--------------------------------|---------------------|------------------|---------------------|----------------------|--|-------------------------|
| | Zone 1 Wigan | Zone 2 Pemberton | Zone 3 Shewington | Zone 4 Standish | Zone 5 Aspull | Zone 6 Ince | Zone 7 Hindley | Zone 8 Platt Bridge | Zone 9 Ashton-in-Makerfield | Zone 10 Golborne | Zone 11 Leigh | Zone 12 Atherton | Zone 13 Tyldesley | Zone 14 Parbold and Wrightington | Zone 15 Skelmersdale |
| Ashton in Makerfield Town Centre | | | | | | | | | | | | | | | |
| Aldi, Princess Road, Ashton-in-Makerfield | 0.0% | 0.4% | 0.0% | 0.0% | 0.0% | 0.4% | 0.4% | 1.6% | 17.2% | 1.9% | 0.0% | 0.0% | 0.0% | 0.0% | 0.0% |
| Other destinations | 0.0% | 0.0% | 0.0% | 0.0% | 0.0% | 0.0% | 0.0% | 0.0% | 10.5% | 0.5% | 0.0% | 0.0% | 0.0% | 0.0% | 0.0% |
| Ashton in Makerfield Town Centre Sub-Total | 0.0% | 0.4% | 0.0% | 0.0% | 0.0% | 0.4% | 0.4% | 1.6% | 27.7% | 2.4% | 0.0% | 0.0% | 0.0% | 0.0% | 0.0% |
| Atherton Town Centre | | | | | | | | | | | | | | | |
| Tesco, Crab Tree Lane, Atherton | 0.0% | 0.0% | 0.0% | 0.0% | 0.4% | 0.0% | 0.0% | 0.0% | 0.0% | 0.0% | 0.0% | 38.2% | 5.1% | 0.0% | 0.0% |
| Other destinations | 0.0% | 0.0% | 0.0% | 0.0% | 0.0% | 0.0% | 0.0% | 0.0% | 0.0% | 0.0% | 0.0% | 0.0% | 0.0% | 0.0% | 0.0% |
| Atherton Town Centre Sub-Total | 0.0% | 0.0% | 0.0% | 0.0% | 0.4% | 0.0% | 0.0% | 0.0% | 0.0% | 0.0% | 0.0% | 38.2% | 5.1% | 0.0% | 0.0% |
| Golborne Town Centre | | | | | | | | | | | | | | | |
| Lidl, High Street | 0.0% | 0.0% | 0.0% | 0.0% | 0.0% | 0.0% | 0.0% | 0.0% | 0.0% | 6.1% | 0.0% | 0.0% | 0.0% | 0.0% | 0.0% |
| Golborne Town Centre Sub-Total | 0.0% | 0.0% | 0.0% | 0.0% | 0.0% | 0.0% | 0.0% | 0.0% | 0.0% | 6.1% | 0.0% | 0.0% | 0.0% | 0.0% | 0.0% |
| Hindley Town Centre | | | | | | | | | | | | | | | |
| Tesco Extra, Cross Street, Hindley, Wigan | 1.5% | 0.0% | 0.8% | 1.2% | 3.6% | 15.2% | 38.9% | 7.3% | 0.4% | 0.0% | 0.0% | 0.4% | 0.0% | 0.0% | 0.0% |
| Other destinations | 0.4% | 0.0% | 0.0% | 0.0% | 0.4% | 1.1% | 3.0% | 0.0% | 0.0% | 0.0% | 0.0% | 0.0% | 0.0% | 0.0% | 0.0% |
| Hindley Town Centre Sub-Total | 1.9% | 0.0% | 0.8% | 1.2% | 4.0% | 16.3% | 41.9% | 7.3% | 0.4% | 0.0% | 0.0% | 0.4% | 0.0% | 0.0% | 0.0% |
| Leigh Main Town Centre | | | | | | | | | | | | | | | |
| Aldi, King Street, Leigh | 0.0% | 0.0% | 0.0% | 0.0% | 0.0% | 0.0% | 1.5% | 0.4% | 0.0% | 4.4% | 10.3% | 0.0% | 2.5% | 0.0% | 0.0% |
| Asda, Windermere Road, Leigh | 0.0% | 0.4% | 0.0% | 0.0% | 0.0% | 0.0% | 2.3% | 1.6% | 0.0% | 1.2% | 2.7% | 0.0% | 1.5% | 0.0% | 0.0% |
| Island, Bradshawgate, Leigh | 0.0% | 0.0% | 0.0% | 0.0% | 0.0% | 0.0% | 0.0% | 1.1% | 0.0% | 0.0% | 3.6% | 0.0% | 0.0% | 0.0% | 0.0% |
| Other destinations | 0.0% | 0.0% | 0.0% | 0.0% | 0.0% | 0.4% | 0.8% | 1.4% | 0.0% | 1.5% | 8.3% | 1.7% | 2.1% | 0.0% | 0.0% |
| Leigh Main Town Centre Sub-Total | 0.0% | 0.4% | 0.0% | 0.0% | 0.0% | 0.4% | 4.6% | 4.5% | 0.0% | 7.1% | 24.9% | 3.2% | 5.3% | 0.0% | 0.0% |
| Outside Defined Leigh Town Centre | | | | | | | | | | | | | | | |
| Asda, Atherleigh Way, Leigh | 0.0% | 0.0% | 0.0% | 0.0% | 0.4% | 0.0% | 7.4% | 8.6% | 0.0% | 9.4% | 34.5% | 12.5% | 0.0% | 0.0% | 0.4% |
| Morrisons, Atherleigh Way, Leigh | 0.0% | 0.0% | 0.0% | 0.0% | 0.0% | 0.0% | 0.0% | 1.1% | 0.8% | 11.1% | 12.8% | 2.2% | 0.0% | 0.0% | 0.0% |
| Sainsbury's, Atherleigh Way, Leigh | 0.0% | 0.0% | 0.0% | 0.8% | 0.0% | 0.0% | 0.0% | 0.8% | 0.0% | 7.0% | 6.8% | 5.2% | 5.8% | 0.0% | 0.0% |
| Tesco Extra, Spinning Jenny Way, Leigh, Manchester | 0.0% | 0.0% | 0.0% | 0.0% | 0.0% | 0.0% | 1.6% | 0.8% | 0.0% | 1.7% | 3.6% | 12.0% | 12.0% | 0.0% | 0.0% |
| Lidl, Spinning Jenny Way, Leigh | 0.0% | 0.0% | 0.0% | 0.0% | 0.0% | 0.0% | 0.0% | 0.0% | 0.0% | 1.2% | 2.1% | 0.0% | 0.7% | 0.0% | 0.0% |
| Other destinations | 0.0% | 0.0% | 0.0% | 0.0% | 0.0% | 0.0% | 0.0% | 0.0% | 0.0% | 0.5% | 1.2% | 0.9% | 0.5% | 0.0% | 0.0% |
| Outside Defined Leigh Town Centre Sub-Total | 0.0% | 0.0% | 0.0% | 0.8% | 0.4% | 0.0% | 8.9% | 11.3% | 0.8% | 30.9% | 69.5% | 24.4% | 29.0% | 0.0% | 0.4% |
| Leigh Total | 0.0% | 0.4% | 0.0% | 0.8% | 0.4% | 0.4% | 13.5% | 15.8% | 0.8% | 38.0% | 94.4% | 27.6% | 34.3% | 0.0% | 0.4% |
| Pemberton Town Centre | | | | | | | | | | | | | | | |
| Tesco Express, Omskirk Road, Pemberton, Wigan | 0.0% | 2.4% | 1.2% | 0.0% | 1.6% | 0.0% | 0.4% | 0.0% | 0.0% | 0.0% | 0.0% | 0.0% | 0.0% | 0.8% | 0.0% |
| Other destinations | 1.8% | 0.8% | 0.0% | 0.0% | 0.0% | 0.0% | 0.0% | 0.4% | 0.0% | 0.0% | 0.0% | 0.0% | 0.0% | 0.0% | 0.0% |
| Pemberton Town Centre Sub-Total | 1.8% | 3.2% | 1.2% | 0.0% | 1.6% | 0.0% | 0.4% | 0.4% | 0.0% | 0.0% | 0.0% | 0.0% | 0.0% | 0.8% | 0.0% |
| Standish Town Centre | | | | | | | | | | | | | | | |
| Co-op, Pole Street, Standish, Wigan | 0.0% | 0.0% | 1.1% | 15.1% | 0.0% | 0.0% | 0.4% | 0.0% | 0.0% | 0.0% | 0.0% | 0.0% | 0.0% | 0.0% | 0.0% |
| Other destinations | 0.0% | 0.0% | 1.2% | 4.6% | 0.0% | 0.4% | 0.0% | 0.0% | 0.0% | 0.0% | 0.0% | 0.0% | 0.0% | 0.0% | 0.0% |
| Standish Town Centre Sub-Total | 0.0% | 0.0% | 2.3% | 19.7% | 0.0% | 0.4% | 0.4% | 0.0% | 0.0% | 0.0% | 0.0% | 0.0% | 0.0% | 0.0% | 0.0% |
| Tyldesley Town Centre | | | | | | | | | | | | | | | |
| Aldi, Castle Street, Tyldesley | 0.0% | 0.0% | 0.0% | 0.0% | 0.0% | 0.0% | 0.4% | 0.0% | 0.0% | 0.0% | 1.5% | 8.6% | 21.7% | 0.0% | 0.0% |
| Other destinations | 0.4% | 0.0% | 0.4% | 1.1% | 0.0% | 0.0% | 0.0% | 0.0% | 0.0% | 0.0% | 0.0% | 0.0% | 1.6% | 0.0% | 0.0% |
| Tyldesley Town Centre Sub-Total | 0.4% | 0.0% | 0.4% | 1.1% | 0.0% | 0.0% | 0.4% | 0.0% | 0.0% | 0.0% | 1.5% | 8.6% | 23.3% | 0.0% | 0.0% |
| Wigan Main Town Centre | | | | | | | | | | | | | | | |
| Morrisons, The Galleries, Wigan | 9.9% | 4.0% | 6.3% | 3.1% | 7.2% | 6.3% | 0.4% | 1.5% | 2.7% | 0.7% | 0.0% | 0.0% | 0.0% | 2.0% | 0.0% |
| Marks & Spencer, Standishgate, Wigan | 1.9% | 1.2% | 2.4% | 1.2% | 0.4% | 1.1% | 0.4% | 0.4% | 1.5% | 0.0% | 0.0% | 0.0% | 0.0% | 0.0% | 0.0% |
| Other destinations | 5.5% | 1.6% | 2.7% | 1.1% | 2.7% | 2.7% | 1.9% | 0.4% | 0.4% | 0.0% | 0.0% | 0.0% | 0.0% | 0.0% | 0.0% |
| Wigan Main Town Centre Sub-Total | 17.3% | 6.7% | 11.4% | 5.5% | 10.3% | 10.1% | 2.3% | 2.2% | 4.6% | 0.7% | 0.0% | 0.0% | 0.0% | 2.0% | 0.0% |
| Outside Defined Wigan Town Centre | | | | | | | | | | | | | | | |
| Tesco Extra, Central Park Way, Wigan | 22.1% | 0.0% | 10.0% | 21.0% | 11.2% | 1.9% | 0.8% | 1.9% | 2.7% | 0.0% | 0.0% | 0.0% | 0.0% | 2.3% | 0.0% |
| Other destinations | 1.1% | 0.0% | 0.0% | 0.0% | 1.6% | 1.6% | 0.0% | 0.0% | 0.0% | 0.0% | 0.9% | 0.0% | 0.0% | 0.0% | 0.0% |
| Outside Defined Wigan Town Centre Sub-Total | 23.2% | 0.0% | 10.0% | 21.0% | 12.7% | 3.5% | 0.8% | 1.9% | 2.7% | 0.0% | 0.9% | 0.0% | 0.0% | 2.3% | 0.0% |
| Wigan Total | 40.5% | 6.7% | 21.5% | 26.5% | 23.0% | 13.6% | 3.1% | 4.1% | 7.3% | 0.7% | 0.9% | 0.0% | 0.0% | 4.3% | 0.0% |
| Freestanding/Out of centre stores Wigan Borough | | | | | | | | | | | | | | | |
| Aldi, Greenbank Industrial Estate, Atherton Road | 1.1% | 0.8% | 0.0% | 0.0% | 0.0% | 1.2% | 10.6% | 0.0% | 0.0% | 0.7% | 0.8% | 1.5% | 0.0% | 0.0% | 0.0% |
| Asda, Robin Park, Wigan | 23.0% | 34.6% | 21.3% | 13.5% | 3.2% | 6.4% | 0.8% | 6.2% | 7.4% | 0.7% | 0.5% | 0.0% | 0.0% | 5.8% | 0.8% |
| Asda, Bolton Road, Atherton, Manchester | 0.0% | 0.0% | 0.0% | 0.0% | 0.0% | 0.0% | 0.0% | 0.8% | 0.0% | 0.0% | 0.0% | 6.9% | 0.0% | 0.0% | 0.0% |
| Asda, Ladies Lane, Hindley, Wigan | 0.8% | 0.8% | 0.0% | 0.8% | 2.0% | 5.8% | 4.6% | 0.7% | 1.1% | 0.5% | 0.0% | 0.0% | 0.0% | 1.6% | 0.0% |
| Morrisons, Makerfield Way, Ince | 8.1% | 1.2% | 0.8% | 1.6% | 10.4% | 38.9% | 9.7% | 10.2% | 1.9% | 0.0% | 0.0% | 0.0% | 0.0% | 0.0% | 0.0% |
| Morrisons, Shuttle Street, Tyldesley | 0.8% | 0.0% | 0.0% | 0.0% | 0.0% | 0.0% | 0.8% | 0.0% | 0.0% | 0.0% | 0.0% | 1.2% | 23.8% | 0.0% | 0.0% |
| Sainsbury's, Worthington Way, Wigan | 6.8% | 10.7% | 2.8% | 0.0% | 2.0% | 0.8% | 0.0% | 1.9% | 17.8% | 0.7% | 0.0% | 0.0% | 0.0% | 3.9% | 0.0% |
| Asda, Edge Green Lane, Golborne | 0.0% | 0.0% | 0.0% | 0.0% | 0.0% | 0.0% | 0.0% | 20.9% | 12.0% | 42.0% | 0.0% | 0.0% | 0.0% | 0.0% | 0.0% |
| Lidl, Preston Road/Avoidale Road, Standish, Wigan | 0.0% | 0.0% | 2.4% | 12.7% | 0.0% | 0.4% | 0.0% | 0.0% | 0.0% | 0.0% | 0.0% | 0.0% | 0.0% | 0.8% | 0.0% |
| Tesco Express, Atherton Road, Hindley Green, Wigan | 0.0% | 0.4% | 0.0% | 0.0% | 1.2% | 1.5% | 4.2% | 0.4% | 0.0% | 0.5% | 1.2% | 0.0% | 0.0% | 0.0% | 0.0% |
| Tesco Express, Gidlow Lane Road, Wigan | 1.8% | 0.0% | 0.0% | 0.0% | 1.1% | 0.0% | 0.0% | 0.0% | 0.0% | 0.0% | 0.0% | 0.0% | 0.0% | 0.0% | 0.0% |
| Tesco Express, Poolstock Lane, Wigan | 2.6% | 0.8% | 0.0% | 0.4% | 0.0% | 0.0% | 0.4% | 0.0% | 0.0% | 0.0% | 0.0% | 0.0% | 0.0% | 0.0% | 0.0% |
| Tesco Express, Whalley Rd, Wigan | 1.5% | 0.0% | 2.0% | 0.0% | 1.9% | 0.0% | 0.0% | 0.4% | 0.0% | 0.0% | 0.0% | 0.0% | 0.0% | 0.4% | 0.0% |
| Other destinations | 2.6% | 5.1% | 4.7% | 0.4% | 0.4% | 2.3% | 0.0% | 0.8% | 4.6% | 0.5% | 0.0% | 1.3% | 3.6% | 0.4% | 0.0% |
| Local Centres Wigan | | | | | | | | | | | | | | | |
| Aldi, Scot Lane, Wigan (Newton Local Centre) | 2.7% | 6.8% | 4.4% | 0.4% | 0.0% | 0.0% | 0.8% | 0.0% | 0.0% | 0.0% | 0.0% | 0.0% | 0.0% | 0.8% | 0.0% |
| Co-op, Warrington Road, Platt Bridge, Wigan (Platt Bridge Local Centre) | 0.8% | 0.4% | 0.0% | 1.2% | 0.0% | 0.0% | 0.0% | 1.8% | 0.0% | 0.0% | 0.0% | 0.0% | 0.0% | 0.0% | 0.0% |
| Co-op, Wigan Rd, Bryn, Ashton-in-Makerfield (Bryn Local Centre) | 0.0% | 0.0% | 0.0% | 0.0% | 0.0% | 0.0% | 0.0% | 0.0% | 0.0% | 4.5% | 0.0% | 0.0% | 0.0% | 0.0% | 0.0% |
| Co-op, Church Street, Orrell, Wigan (local centre south of Orrell) | 0.4% | 5.1% | 0.0% | 0.0% | 0.0% | 0.0% | 0.0% | 0.0% | 0.0% | 0.0% | 0.0% | 0.0% | 0.0% | 0.0% | 0.0% |
| Co-op 73 Holmes House Avenue, Winstanley, Wigan (local centre south of goose green) | 0.0% | 2.8% | 0.4% | 0.0% | 0.0% | 0.0% | 0.0% | 0.0% | 0.0% | 0.0% | 0.0% | 0.0% | 0.0% | 0.0% | 0.0% |
| Co-op, Gathurst Lane, Shewington, Wigan (Shewington Local Centre) | 0.0% | 0.0% | 11.4% | 0.0% | 0.0% | 0.0% | 0.0% | 0.0% | 0.0% | 0.0% | 0.0% | 0.0% | 0.0% | 0.4% | 0.0% |
| Island, Templeton Road, Platt Bridge, Wigan (Platt Bridge Local Centre) | 0.0% | 0.0% | 0.4% | 0.0% | 0.0% | 0.4% | 0.0% | 16.0% | 0.0% | 0.0% | 0.0% | 0.0% | 0.0% | 0.0% | 0.0% |
| Other destinations | 2.2% | 1.2% | 2.7% | 0.8% | 11.8% | 3.0% | 4.3% | 1.9% | 1.9% | 0.0% | 0.0% | 0.0% | 3.3% | 0.0% | 0.0% |
| Other destinations Wigan | 55.0% | 70.7% | 52.8% | 31.7% | 34.8% | 60.7% | 34.2% | 64.4% | 51.1% | 47.1% | 2.4% | 11.2% | 30.7% | 14.0% | 0.8% |
| Wigan Borough Total | 99.6% | 81.4% | 79.0% | 81.0% | 64.2% | 91.8% | 94.2% | 93.6% | 87.3% | 94.4% | 99.2% | 95.5% | 93.5% | 19.1% | 1.2% |
| Outside of Wigan Borough | | | | | | | | | | | | | | | |
| Aldi, Southway Skelmersdale, Skelmersdale | 0.0% | 0.0% | 0.0% | 0.0% | 0.0% | 0.0% | 0.0% | 0.0% | 0.0% | 0.0% | 0.0% | 0.0% | 0.0% | 7.8% | 15.6% |
| Asda, Ingram Road, Lancs | 1.0% | 0.0% | 0.0% | 0.0% | 0.0% | 0.4% | 0.0% | 0.0% | 0.4% | 0.0% | 0.0% | 0.0% | 0.0% | 28.0% | 48.2% |
| Asda, Superstore The Link Way, Bolton | 0.0% | 0.0% | 0.8% | 0.0% | 8.4% | 3.9% | 0.8% | 0.8% | 0.0% | 0.0% | 0.0% | 0.7% | 0.0% | 0.0% | 0.8% |
| Tesco Extra, Mansell Way, Horwich, Bolton | 0.0% | 0.0% | 0.0% | 0.0% | 15.2% | 0.8% | 1.9% | 1.1% | 0.0% | 0.0% | 0.0% | 2.2% | 0.0% | 0.0% | 0.0% |
| Other destinations | 0.4% | 17.1% | 17.4% | 19.0% | 12.2% | 3.1% | 3.1% | 4.5% | 12.7% | 5.6% | 0.8% | 1.6% | 6.5% | 45.1% | 33.3% |
| Outside of Wigan Borough Sub-Total | 0.4% | 18.6% | 21.0% | 19.0% | 35.8% | 8.2% </ | | | | | | | | | |

Table 7: Convenience Retail Turnover 2014

| Centre/Facilities | £ Million | | | | | | | | | | | | | | | Total |
|---|-----------------|---------------------|----------------------|--------------------|------------------|----------------|-------------------|------------------------|--------------------------------|---------------------|------------------|---------------------|----------------------|--|-------------------------|-------|
| | Zone 1 Wigan | Zone 2 Pemberton | Zone 3 Shevington | Zone 4 Standish | Zone 5 Aspull | Zone 6 Ince | Zone 7 Hindley | Zone 8 Platt Bridge | Zone 9 Ashton-in-Makerfield | Zone 10 Golborne | Zone 11 Leigh | Zone 12 Atherton | Zone 13 Tyldesley | Zone 14 Parbold and Wrightington | Zone 15 Skelmersdale | |
| Ashton in Makerfield Town Centre | | | | | | | | | | | | | | | | |
| Aldi, Princess Road, Ashton-in-Makerfield | 0.0 | 0.4 | 0.0 | 0.0 | 0.0 | 0.1 | 0.2 | 0.3 | 10.0 | 0.9 | 0.0 | 0.0 | 0.0 | 0.0 | 0.0 | |
| Other destinations | 0.0 | 0.0 | 0.0 | 0.0 | 0.0 | 0.0 | 0.0 | 0.0 | 6.1 | 0.2 | 0.0 | 0.0 | 0.0 | 0.0 | 0.0 | |
| Ashton in Makerfield Town Centre Sub-Total | 0.0 | 0.4 | 0.0 | 0.0 | 0.0 | 0.1 | 0.2 | 0.3 | 16.1 | 1.1 | 0.0 | 0.0 | 0.0 | 0.0 | 0.0 | |
| Atherton Town Centre | | | | | | | | | | | | | | | | |
| Tesco, Crab Tree Lane, Atherton | 0.0 | 0.0 | 0.0 | 0.0 | 0.1 | 0.0 | 0.0 | 0.0 | 0.0 | 0.0 | 0.0 | 16.1 | 2.4 | 0.0 | 0.0 | |
| Other destinations | 0.0 | 0.0 | 0.0 | 0.0 | 0.0 | 0.0 | 0.0 | 0.0 | 0.0 | 0.0 | 0.0 | 4.0 | 0.0 | 0.0 | 0.0 | |
| Atherton Town Centre Sub-Total | 0.0 | 0.0 | 0.0 | 0.0 | 0.1 | 0.0 | 0.0 | 0.0 | 0.0 | 0.0 | 0.0 | 20.2 | 2.4 | 0.0 | 0.0 | |
| Golborne Town Centre | | | | | | | | | | | | | | | | |
| Lidl, High Street | 0.0 | 0.0 | 0.0 | 0.0 | 0.0 | 0.0 | 0.0 | 0.0 | 0.0 | 2.8 | 0.0 | 0.0 | 0.0 | 0.0 | 0.0 | |
| Golborne Town Centre Sub-Total | 0.0 | 0.0 | 0.0 | 0.0 | 0.0 | 0.0 | 0.0 | 0.0 | 0.0 | 2.8 | 0.0 | 0.0 | 0.0 | 0.0 | 0.0 | |
| Hindley Town Centre | | | | | | | | | | | | | | | | |
| Tesco Extra, Cross Street, Hindley, Wigan | 1.6 | 0.0 | 0.3 | 0.3 | 0.7 | 2.3 | 18.2 | 1.4 | 0.2 | 0.0 | 0.0 | 0.2 | 0.0 | 0.0 | 0.0 | |
| Other destinations | 0.4 | 0.0 | 0.0 | 0.0 | 0.1 | 0.2 | 1.4 | 0.0 | 0.0 | 0.0 | 0.0 | 0.0 | 0.0 | 0.0 | 0.0 | |
| Hindley Town Centre Sub-Total | 2.0 | 0.0 | 0.3 | 0.3 | 0.7 | 2.4 | 19.6 | 1.4 | 0.2 | 0.0 | 0.0 | 0.2 | 0.0 | 0.0 | 0.0 | |
| Leigh Main Town Centre | | | | | | | | | | | | | | | | |
| Aldi, King Street, Leigh | 0.0 | 0.0 | 0.0 | 0.0 | 0.0 | 0.0 | 0.7 | 0.1 | 0.0 | 2.0 | 9.2 | 0.0 | 1.2 | 0.0 | 0.0 | |
| Asda, Windermere Road, Leigh | 0.0 | 0.4 | 0.0 | 0.0 | 0.0 | 0.0 | 1.1 | 0.3 | 0.0 | 0.6 | 2.4 | 0.6 | 0.3 | 0.0 | 0.0 | |
| Island, Broadshawgate, Leigh | 0.0 | 0.0 | 0.0 | 0.0 | 0.0 | 0.0 | 0.0 | 0.2 | 0.0 | 0.0 | 0.0 | 0.0 | 0.0 | 0.0 | 0.0 | |
| Other destinations | 0.0 | 0.0 | 0.0 | 0.0 | 0.0 | 0.0 | 0.4 | 0.3 | 0.0 | 0.7 | 1.9 | 0.7 | 1.0 | 0.0 | 0.0 | |
| Leigh Main Town Centre Sub-Total | 0.0 | 0.4 | 0.0 | 0.0 | 0.0 | 0.1 | 2.1 | 0.9 | 0.0 | 3.2 | 22.3 | 1.3 | 2.5 | 0.0 | 0.0 | |
| Outside Defined Leigh Town Centre | | | | | | | | | | | | | | | | |
| Asda, Athelreigh Way, Leigh | 0.0 | 0.0 | 0.0 | 0.0 | 0.1 | 0.0 | 3.5 | 1.7 | 0.0 | 4.3 | 30.8 | 5.3 | 4.6 | 0.0 | 0.2 | |
| Morrisons, Athelreigh Way, Leigh | 0.0 | 0.0 | 0.0 | 0.0 | 0.1 | 0.0 | 0.0 | 0.2 | 0.0 | 5.1 | 11.5 | 0.9 | 0.0 | 0.0 | 0.0 | |
| Sainsbury's, Athelreigh Way, Leigh | 0.0 | 0.0 | 0.0 | 0.2 | 0.0 | 0.0 | 0.0 | 0.2 | 0.0 | 3.2 | 5.9 | 0.2 | 2.7 | 0.0 | 0.0 | |
| Tesco Extra, Spinning Jenny Way, Leigh, Manchester | 0.0 | 0.0 | 0.0 | 0.0 | 0.0 | 0.0 | 0.7 | 0.2 | 0.0 | 0.8 | 10.9 | 1.5 | 5.6 | 0.0 | 0.0 | |
| Lidl, Spinning Jenny Way, Leigh | 0.0 | 0.0 | 0.0 | 0.0 | 0.0 | 0.0 | 0.0 | 0.0 | 0.0 | 0.0 | 1.9 | 0.0 | 0.3 | 0.0 | 0.0 | |
| Other destinations | 0.0 | 0.0 | 0.0 | 0.0 | 0.0 | 0.0 | 0.0 | 0.0 | 0.0 | 0.2 | 1.1 | 0.4 | 0.2 | 0.0 | 0.0 | |
| Outside Defined Leigh Town Centre Sub-Total | 0.0 | 0.0 | 0.0 | 0.2 | 0.1 | 0.0 | 4.2 | 2.2 | 0.0 | 14.2 | 62.3 | 10.3 | 14.2 | 0.0 | 0.2 | |
| Leigh Total | 0.0 | 0.4 | 0.0 | 0.2 | 0.1 | 0.1 | 6.3 | 3.1 | 0.5 | 17.4 | 84.4 | 11.7 | 16.0 | 0.0 | 0.2 | |
| Pemberton Town Centre | | | | | | | | | | | | | | | | |
| Tesco Express, Ormskirk Road, Pemberton, Wigan | 0.0 | 2.3 | 0.4 | 0.0 | 0.3 | 0.0 | 0.2 | 0.0 | 0.0 | 0.0 | 0.0 | 0.0 | 0.0 | 0.2 | 0.0 | |
| Other destinations | 1.9 | 0.7 | 0.0 | 0.0 | 0.0 | 0.0 | 0.0 | 0.1 | 0.0 | 0.0 | 0.0 | 0.0 | 0.0 | 0.0 | 0.0 | |
| Pemberton Town Centre Sub-Total | 1.9 | 3.0 | 0.4 | 0.0 | 0.3 | 0.0 | 0.2 | 0.1 | 0.0 | 0.0 | 0.0 | 0.0 | 0.0 | 0.2 | 0.0 | |
| Standish Town Centre | | | | | | | | | | | | | | | | |
| Co-op, Pole Street, Standish, Wigan | 0.0 | 0.0 | 0.4 | 4.3 | 0.0 | 0.0 | 0.2 | 0.0 | 0.0 | 0.0 | 0.0 | 0.0 | 0.0 | 0.0 | 0.0 | |
| Other destinations | 0.0 | 0.0 | 0.4 | 1.3 | 0.0 | 0.1 | 0.0 | 0.0 | 0.0 | 0.0 | 0.0 | 0.0 | 0.0 | 0.0 | 0.0 | |
| Standish Town Centre Sub-Total | 0.0 | 0.0 | 0.8 | 5.6 | 0.0 | 0.1 | 0.2 | 0.0 | 0.0 | 0.0 | 0.0 | 0.0 | 0.0 | 0.0 | 0.0 | |
| Tyldesley Town Centre | | | | | | | | | | | | | | | | |
| Aldi, Castle Street, Tyldesley | 0.0 | 0.0 | 0.0 | 0.0 | 0.0 | 0.0 | 0.2 | 0.0 | 0.0 | 0.0 | 1.3 | 3.6 | 10.1 | 0.0 | 0.0 | |
| Other destinations | 0.4 | 0.0 | 0.1 | 0.3 | 0.0 | 0.0 | 0.0 | 0.0 | 0.0 | 0.0 | 0.0 | 0.0 | 0.7 | 0.0 | 0.0 | |
| Tyldesley Town Centre Sub-Total | 0.4 | 0.0 | 0.1 | 0.3 | 0.0 | 0.0 | 0.2 | 0.0 | 0.0 | 0.0 | 1.3 | 3.6 | 10.8 | 0.0 | 0.0 | |
| Wigan Main Town Centre | | | | | | | | | | | | | | | | |
| Morrisons, The Galleries, Wigan | 10.5 | 3.8 | 2.3 | 0.9 | 1.3 | 0.9 | 0.2 | 0.3 | 1.6 | 0.3 | 0.0 | 0.0 | 0.0 | 0.4 | 0.0 | |
| Marks & Spencer, Standishgate, Wigan | 2.0 | 1.1 | 0.8 | 0.3 | 0.1 | 0.8 | 0.0 | 0.1 | 0.9 | 0.0 | 0.1 | 0.0 | 0.0 | 0.0 | 0.0 | |
| Other destinations | 5.8 | 1.5 | 1.0 | 0.3 | 0.5 | 0.4 | 0.9 | 0.1 | 0.2 | 0.0 | 0.0 | 0.0 | 0.0 | 0.0 | 0.0 | |
| Wigan Main Town Centre Sub-Total | 18.3 | 6.4 | 4.1 | 1.6 | 1.9 | 1.5 | 1.1 | 0.4 | 2.7 | 0.3 | 0.0 | 0.0 | 0.0 | 0.4 | 0.0 | |
| Outside Defined Wigan Town Centre | | | | | | | | | | | | | | | | |
| Tesco Extra, Central Park Way, Wigan | 23.4 | 0.0 | 3.6 | 6.0 | 2.0 | 0.3 | 0.4 | 0.4 | 1.6 | 0.0 | 0.0 | 0.0 | 0.0 | 0.5 | 0.0 | |
| Other destinations | 1.2 | 0.0 | 0.0 | 0.0 | 0.3 | 0.2 | 1.0 | 0.0 | 0.0 | 0.0 | 0.0 | 0.0 | 0.0 | 0.0 | 0.0 | |
| Outside Defined Wigan Town Centre Sub-Total | 24.6 | 0.0 | 3.6 | 6.0 | 2.3 | 0.5 | 0.4 | 0.4 | 1.6 | 0.0 | 0.8 | 0.0 | 0.0 | 0.5 | 0.0 | |
| Wigan Total | 42.9 | 6.4 | 7.7 | 7.6 | 4.2 | 2.0 | 1.4 | 0.8 | 4.2 | 0.3 | 0.8 | 0.0 | 0.0 | 1.0 | 0.0 | |
| Freestanding/Out of centre stores Wigan Borough | | | | | | | | | | | | | | | | |
| Aldi, Greenbank Industrial Estate, Atherton Road | 1.2 | 0.8 | 0.0 | 0.0 | 0.0 | 0.2 | 5.0 | 0.0 | 0.0 | 0.3 | 0.7 | 0.6 | 0.0 | 0.0 | 0.0 | |
| Asda, Robin Park, Wigan | 24.3 | 7.6 | 4.8 | 3.9 | 0.6 | 0.3 | 0.4 | 1.2 | 0.3 | 0.3 | 0.4 | 0.0 | 4.3 | 0.0 | 0.0 | |
| Asda, Bolton Road, Atherton, Manchester | 0.0 | 0.0 | 0.0 | 0.0 | 0.0 | 0.0 | 0.0 | 0.2 | 0.0 | 0.0 | 0.0 | 0.0 | 0.0 | 0.0 | 0.0 | |
| Asda, Ladies Lane, Hindley, Wigan | 0.8 | 0.8 | 0.0 | 0.2 | 0.4 | 0.9 | 2.2 | 0.1 | 0.7 | 0.2 | 0.0 | 0.0 | 0.0 | 0.4 | 0.0 | |
| Morrisons, Makerfield Way, Ince | 8.5 | 1.1 | 0.3 | 0.5 | 1.9 | 5.8 | 4.5 | 2.0 | 1.1 | 0.0 | 0.0 | 0.0 | 0.0 | 0.0 | 0.0 | |
| Morrisons, Shuttle Street, Tyldesley | 0.8 | 0.0 | 0.0 | 0.0 | 0.0 | 0.0 | 0.0 | 0.4 | 0.0 | 0.0 | 0.0 | 0.5 | 0.0 | 0.0 | 0.0 | |
| Sainsbury's, Worthington Way, Wigan | 10.2 | 0.0 | 7.2 | 0.4 | 0.1 | 0.2 | 0.4 | 0.4 | 10.3 | 0.3 | 0.4 | 0.9 | 0.0 | 0.0 | 0.0 | |
| Asda, Edge Green Lane, Golborne | 0.0 | 0.0 | 0.0 | 0.0 | 0.0 | 0.0 | 0.0 | 4.2 | 7.0 | 19.3 | 0.0 | 0.0 | 0.0 | 0.0 | 0.0 | |
| Lidl, Preston Road/Avondale Road, Standish, Wigan | 0.0 | 0.0 | 0.8 | 3.6 | 0.0 | 0.1 | 0.0 | 0.0 | 0.0 | 0.0 | 0.0 | 0.0 | 0.0 | 0.2 | 0.0 | |
| Tesco Express, Atherton Road, Hindley Green, Wigan | 0.0 | 0.4 | 0.0 | 0.0 | 0.2 | 0.2 | 2.0 | 0.1 | 0.0 | 0.2 | 1.1 | 0.2 | 0.0 | 0.0 | 0.0 | |
| Tesco Express, Gidlow Lane Road, Wigan | 1.9 | 0.0 | 0.0 | 0.0 | 0.0 | 0.0 | 0.0 | 0.0 | 0.0 | 0.0 | 0.0 | 0.0 | 0.0 | 0.0 | 0.0 | |
| Tesco Express, Poolstock Lane, Wigan | 2.8 | 0.7 | 0.0 | 0.1 | 0.0 | 0.0 | 0.2 | 0.0 | 0.0 | 0.0 | 0.0 | 0.0 | 0.0 | 0.0 | 0.0 | |
| Tesco Express, Whitley Rd, Wigan | 1.6 | 0.0 | 0.7 | 0.0 | 0.3 | 0.0 | 0.0 | 0.1 | 0.0 | 0.0 | 0.0 | 0.0 | 0.0 | 0.1 | 0.0 | |
| Other destinations | 2.7 | 4.9 | 1.7 | 0.1 | 0.1 | 0.3 | 0.0 | 0.2 | 2.6 | 0.2 | 0.0 | 0.5 | 1.7 | 0.1 | 0.0 | |
| Local Centres Wigan | | | | | | | | | | | | | | | | |
| Aldi, Scot Lane, Wigan (Newton Local Centre) | 2.8 | 6.4 | 1.6 | 0.1 | 0.0 | 0.0 | 0.4 | 0.0 | 0.0 | 0.0 | 0.0 | 0.0 | 0.0 | 0.2 | 0.0 | |
| Co-op, Warrington Road, Platt Bridge, Wigan (Platt Bridge Local Centre) | 0.8 | 0.4 | 0.0 | 0.3 | 0.0 | 0.0 | 0.0 | 0.4 | 0.0 | 0.0 | 0.0 | 0.0 | 0.0 | 0.0 | 0.0 | |
| Co-op, Wigan Rd, Bryn, Ashton-in-Makerfield (Bryn Local Centre) | 0.0 | 0.0 | 0.0 | 0.0 | 0.0 | 0.0 | 0.0 | 0.0 | 2.6 | 0.0 | 0.0 | 0.0 | 0.0 | 0.0 | 0.0 | |
| Co-op, Church Street, Orrell, Wigan (local centre south of Orrell) | 0.4 | 4.9 | 0.0 | 0.0 | 0.0 | 0.0 | 0.0 | 0.0 | 0.0 | 0.0 | 0.0 | 0.0 | 0.0 | 0.0 | 0.0 | |
| Co-op 73 Holmes House Avenue, Winsford, Wigan (local centre south of goose green) | 0.0 | 0.1 | 0.0 | 0.0 | 0.0 | 0.0 | 2.6 | 0.0 | 0.0 | 0.0 | 0.0 | 0.0 | 0.0 | 0.0 | 0.0 | |
| Co-op, Gathurst Lane, Shevington, Wigan (Shevington Local Centre) | 0.0 | 0.0 | 4.1 | 0.0 | 0.0 | 0.0 | 0.0 | 0.0 | 0.0 | 0.0 | 0.0 | 0.0 | 0.0 | 0.1 | 0.0 | |
| Island, Templeton Road, Platt Bridge, Wigan (Platt Bridge Local Centre) | 0.0 | 0.0 | 0.0 | 0.0 | 0.1 | 0.1 | 0.2 | 3.2 | 0.0 | 0.0 | 0.0 | 0.0 | 0.0 | 0.0 | 0.0 | |
| Other destinations | 2.3 | 1.1 | 1.0 | 0.2 | 2.1 | 0.4 | 0.9 | 0.8 | 1.1 | 0.7 | 0.0 | 0.0 | 1.5 | 0.0 | 0.0 | |
| Other destinations Wigan | 58.3 | 87.1 | 18.9 | 8.1 | 58.3 | 9.0 | 18.9 | 8.3 | 26.7 | 21.6 | 2.2 | 12.8 | 14.3 | 3.3 | 0.5 | |
| Wigan Borough Total | 105.5 | 77.3 | 28.2 | 23.2 | 11.6 | 13.6 | 44.1 | 18.6 | 50.7 | 43.3 | 88.7 | 40.4 | 43.4 | 4.3 | 0.7 | |
| Outside of Wigan Borough | | | | | | | | | | | | | | | | |
| Aldi, Southway Skelmersdale, Skelmersdale | 0.0 | 0.0 | 0.0 | 0.0 | 0.0 | 0.0 | 0.0 | 0.0 | 0.0 | 0.0 | 0.0 | 0.0 | 0.0 | 1.8 | 9.5 | |
| Asda, Ingram Road, Lancs | 0.0 | 1.5 | 1.0 | 0.0 | 0.0 | 0.1 | 0.0 | 0.0 | 0.0 | 0.0 | 0.0 | 0.0 | 0.0 | 6.4 | 30.0 | |
| Asda, Superstore The Link Way, Bolton | 0.0 | 0.0 | 0.3 | 0.0 | 1.5 | 0.6 | 0.4 | 0.2 | 0.0 | 0.0 | 0.0 | 0.3 | 0.0 | 0.0 | 0.5 | |
| Tesco Extra, Mansel Way, Horwich, Bolton | 0.0 | 0.0 | 0.0 | 0.0 | 0.0 | 0.0 | 0.0 | 0.0 | 0.0 | 0.0 | 0.0 | 0.0 | 0.0 | 0.0 | 4.9 | |
| Other destinations | 0.4 | 16.2 | 6.2 | 5.4 | 2.2 | 0.5 | 1.4 | 0.9 | 7.4 | 2.6 | 0.7 | 0.7 | 3.0 | 10.3 | 20.3 | |
| Outside of Wigan Borough Sub-Total | 0.4 | 17.7 | 7.5 | 5.4 | 6.5 | 1.2 | 2.7 | 1.3 | 7.4 | 2.6 | 0.7 | 1.9 | 3.0 | 18.4 | 60.3 | |
| Total | 105.9 | 95.0 | 35.7 | 28.6 | 18.1 | 14.8 | 46.8 | 19.8 | 58.0 | 45.9 | 89.4 | 42.3 | 46.5 | < | | |

Notes:

(i) Source: Tables 3a, 6

(ii) Rounding errors may occur

(iii) 'Defined Town Centre' (Leigh and Wigan) and 'Town Centre' refers to the 2006 UDP Town Centre Boundary

2012 Prices Inclusive of VAT where applicable

Table 8: Convenience Retail Turnover 2019

| Centre/Facilities | Zone 1 | Zone 2 | Zone 3 | Zone 4 | Zone 5 | Zone 6 | Zone 7 | £ Million | | Zone 9 | Zone 10 | Zone 11 | Zone 12 | Zone 13 | Zone 14 | Zone 15 |
|---|--------------|-------------|-------------|-------------|-------------|-------------|-------------|-------------|--------------|----------------------|-------------|-------------|-------------|-------------|-------------------------|--------------|
| | Wigan | Pemberton | Shevington | Standish | Aspull | Ince | Hindley | Zone 8 | Platt Bridge | Ashton-in-Makerfield | Golborne | Leigh | Athton | Tyldesley | Parbold and Whittington | Skelmersdale |
| Ashton in Makerfield Town Centre | | | | | | | | | | | | | | | | |
| Aldi, Princess Road, Ashton-in-Makerfield | 0.0 | 0.4 | 0.0 | 0.0 | 0.0 | 0.1 | 0.2 | 0.3 | 10.5 | 0.9 | 0.0 | 0.0 | 0.0 | 0.0 | 0.0 | 0.0 |
| Other destinations | 0.0 | 0.0 | 0.0 | 0.0 | 0.0 | 0.0 | 0.0 | 0.0 | 6.4 | 0.2 | 0.0 | 0.0 | 0.0 | 0.0 | 0.0 | 0.0 |
| Ashton in Makerfield Town Centre Sub-Total | 0.0 | 0.4 | 0.0 | 0.0 | 0.0 | 0.1 | 0.2 | 0.3 | 16.9 | 1.2 | 0.0 | 0.0 | 0.0 | 0.0 | 0.0 | 0.0 |
| Atherton Town Centre | | | | | | | | | | | | | | | | |
| Tesco, Crab Tree Lane, Atherton | 0.0 | 0.0 | 0.0 | 0.0 | 0.1 | 0.0 | 0.0 | 0.0 | 0.0 | 0.0 | 0.0 | 0.0 | 16.9 | 2.5 | 0.0 | 0.0 |
| Other destinations | 0.0 | 0.0 | 0.0 | 0.0 | 0.0 | 0.0 | 0.0 | 0.0 | 0.0 | 0.0 | 0.0 | 0.0 | 4.2 | 0.0 | 0.0 | 0.0 |
| Atherton Town Centre Sub-Total | 0.0 | 0.0 | 0.0 | 0.0 | 0.1 | 0.0 | 0.0 | 0.0 | 0.0 | 0.0 | 0.0 | 0.0 | 21.1 | 2.5 | 0.0 | 0.0 |
| Golborne Town Centre | | | | | | | | | | | | | | | | |
| Lidl, High Street | 0.0 | 0.0 | 0.0 | 0.0 | 0.0 | 0.0 | 0.0 | 0.0 | 0.0 | 3.0 | 0.0 | 0.0 | 0.0 | 0.0 | 0.0 | 0.0 |
| Other destinations | 0.0 | 0.0 | 0.0 | 0.0 | 0.0 | 0.0 | 0.0 | 0.0 | 0.0 | 0.0 | 0.0 | 0.0 | 0.0 | 0.0 | 0.0 | 0.0 |
| Golborne Town Centre Sub-Total | 0.0 | 0.0 | 0.0 | 0.0 | 0.0 | 0.0 | 0.0 | 0.0 | 0.0 | 3.0 | 0.0 | 0.0 | 0.0 | 0.0 | 0.0 | 0.0 |
| Hindley Town Centre | | | | | | | | | | | | | | | | |
| Tesco Extra, Cross Street, Hindley, Wigan | 1.7 | 0.0 | 0.3 | 0.4 | 0.7 | 2.4 | 19.1 | 1.5 | 0.2 | 0.0 | 0.0 | 0.0 | 0.2 | 0.0 | 0.0 | 0.0 |
| Other destinations | 0.4 | 0.0 | 0.0 | 0.0 | 0.1 | 0.2 | 1.5 | 0.0 | 0.0 | 0.0 | 0.0 | 0.0 | 0.0 | 0.0 | 0.0 | 0.0 |
| Hindley Town Centre Sub-Total | 2.1 | 0.0 | 0.3 | 0.4 | 0.8 | 2.5 | 20.6 | 1.5 | 0.2 | 0.0 | 0.0 | 0.0 | 0.2 | 0.0 | 0.0 | 0.0 |
| Leigh Main Town Centre | | | | | | | | | | | | | | | | |
| Aldi, King Street, Leigh | 0.0 | 0.0 | 0.0 | 0.0 | 0.0 | 0.0 | 0.6 | 0.1 | 0.0 | 1.7 | 7.7 | 0.0 | 0.0 | 1.0 | 0.0 | 0.0 |
| Asda, Windermere Road, Leigh | 0.0 | 0.3 | 0.0 | 0.0 | 0.0 | 0.0 | 0.9 | 0.3 | 0.0 | 0.5 | 2.0 | 0.3 | 0.0 | 0.0 | 0.0 | 0.0 |
| Island, Bradshawgate, Leigh | 0.0 | 0.0 | 0.0 | 0.0 | 0.0 | 0.0 | 0.2 | 0.0 | 0.0 | 0.7 | 1.3 | 0.2 | 0.0 | 0.0 | 0.0 | 0.0 |
| Other destinations | 0.0 | 0.0 | 0.0 | 0.0 | 0.0 | 0.0 | 0.3 | 0.2 | 0.0 | 0.6 | 6.3 | 0.6 | 0.8 | 0.0 | 0.0 | 0.0 |
| Leigh Main Town Centre Sub-Total | 0.0 | 0.3 | 0.0 | 0.0 | 0.0 | 0.0 | 1.9 | 0.8 | 0.0 | 2.9 | 19.8 | 1.2 | 2.2 | 0.0 | 0.0 | 0.0 |
| Outside Defined Leigh Centre | | | | | | | | | | | | | | | | |
| Asda, Athelney Way, Leigh | 0.0 | 0.0 | 0.0 | 0.0 | 0.1 | 0.0 | 2.9 | 1.4 | 0.0 | 3.6 | 25.9 | 4.5 | 3.9 | 0.0 | 0.0 | 0.2 |
| Marks & Spencer, Athelney Way, Leigh | 0.0 | 0.0 | 0.0 | 0.1 | 0.0 | 0.0 | 0.0 | 0.1 | 0.0 | 1.8 | 3.3 | 1.3 | 1.5 | 0.0 | 0.0 | 0.0 |
| Morrisons, Athelney Way, Leigh | 0.0 | 0.0 | 0.0 | 0.0 | 0.0 | 0.0 | 0.0 | 0.2 | 0.4 | 4.3 | 9.6 | 0.8 | 0.0 | 0.0 | 0.0 | 0.0 |
| Sainsbury's, Athelney Way, Leigh | 0.0 | 0.0 | 0.0 | 0.5 | 0.0 | 0.0 | 0.0 | 0.4 | 0.0 | 7.4 | 13.6 | 5.1 | 6.2 | 0.0 | 0.0 | 0.0 |
| Tesco Extra, Spinning Jenny Way, Leigh, Manchester | 0.0 | 0.0 | 0.0 | 0.6 | 0.0 | 0.0 | 0.1 | 0.0 | 0.0 | 0.7 | 1.3 | 0.2 | 0.0 | 0.0 | 0.0 | 0.0 |
| Lidl, Spinning Jenny Way, Leigh | 0.0 | 0.0 | 0.0 | 0.0 | 0.0 | 0.0 | 0.0 | 0.0 | 0.0 | 0.5 | 1.6 | 0.0 | 0.3 | 0.0 | 0.0 | 0.0 |
| Other destinations | 0.0 | 0.0 | 0.0 | 0.0 | 0.0 | 0.0 | 0.0 | 0.0 | 0.0 | 0.2 | 0.9 | 0.3 | 0.2 | 0.0 | 0.0 | 0.0 |
| Leigh Main Town Centre Sub-Total | 0.0 | 0.0 | 0.0 | 0.6 | 0.1 | 0.0 | 3.7 | 2.2 | 0.4 | 17.6 | 64.4 | 12.6 | 16.2 | 0.0 | 0.0 | 0.2 |
| Leigh Total | 0.0 | 0.3 | 0.0 | 0.6 | 0.1 | 0.0 | 5.6 | 3.0 | 0.4 | 20.5 | 84.2 | 13.8 | 18.4 | 0.0 | 0.0 | 0.2 |
| Pemberton Town Centre | | | | | | | | | | | | | | | | |
| Tesco Express, Ormskirk Road, Pemberton, Wigan | 0.0 | 2.4 | 0.4 | 0.0 | 0.3 | 0.0 | 0.2 | 0.0 | 0.0 | 0.0 | 0.0 | 0.0 | 0.0 | 0.0 | 0.2 | 0.0 |
| Other destinations | 2.0 | 0.8 | 0.0 | 0.0 | 0.0 | 0.0 | 0.0 | 0.1 | 0.0 | 0.0 | 0.0 | 0.0 | 0.0 | 0.0 | 0.0 | 0.0 |
| Pemberton Town Centre Sub-Total | 2.0 | 3.2 | 0.4 | 0.0 | 0.3 | 0.0 | 0.2 | 0.1 | 0.0 | 0.0 | 0.0 | 0.0 | 0.0 | 0.0 | 0.2 | 0.0 |
| Standish Town Centre | | | | | | | | | | | | | | | | |
| Co-op, Pole Street, Standish, Wigan | 0.0 | 0.0 | 0.4 | 4.5 | 0.0 | 0.0 | 0.2 | 0.0 | 0.0 | 0.0 | 0.0 | 0.0 | 0.0 | 0.0 | 0.0 | 0.0 |
| Other destinations | 0.0 | 0.0 | 0.4 | 1.4 | 0.0 | 0.1 | 0.0 | 0.0 | 0.0 | 0.0 | 0.0 | 0.0 | 0.0 | 0.0 | 0.0 | 0.0 |
| Standish Town Centre Sub-Total | 0.0 | 0.0 | 0.9 | 5.9 | 0.0 | 0.1 | 0.2 | 0.0 | 0.0 | 0.0 | 0.0 | 0.0 | 0.0 | 0.0 | 0.0 | 0.0 |
| Tyldesley Town Centre | | | | | | | | | | | | | | | | |
| Aldi, Castle Street, Tyldesley | 0.0 | 0.0 | 0.0 | 0.0 | 0.0 | 0.0 | 0.2 | 0.0 | 0.0 | 0.0 | 0.0 | 1.4 | 3.8 | 10.6 | 0.0 | 0.0 |
| Other destinations | 0.4 | 0.0 | 0.1 | 0.3 | 0.0 | 0.0 | 0.0 | 0.0 | 0.0 | 0.0 | 0.0 | 0.0 | 0.0 | 0.8 | 0.0 | 0.0 |
| Tyldesley Town Centre Sub-Total | 0.4 | 0.0 | 0.1 | 0.3 | 0.0 | 0.0 | 0.2 | 0.0 | 0.0 | 0.0 | 0.0 | 1.4 | 3.8 | 11.3 | 0.0 | 0.0 |
| Wigan Main Town Centre | | | | | | | | | | | | | | | | |
| Morrisons, The Galleries, Wigan | 11.0 | 4.0 | 2.4 | 0.9 | 1.4 | 1.0 | 0.2 | 0.3 | 1.6 | 0.3 | 0.0 | 0.0 | 0.0 | 0.0 | 0.5 | 0.0 |
| Marks & Spencer, Standishgate, Wigan | 2.1 | 1.2 | 0.9 | 0.4 | 0.1 | 0.2 | 0.0 | 0.1 | 0.9 | 0.0 | 0.0 | 0.0 | 0.0 | 0.0 | 0.0 | 0.0 |
| Other destinations | 6.1 | 1.6 | 1.0 | 0.3 | 0.5 | 0.4 | 0.9 | 0.1 | 0.2 | 0.0 | 0.0 | 0.0 | 0.0 | 0.0 | 0.0 | 0.0 |
| Wigan Main Town Centre Sub-Total | 19.2 | 6.7 | 4.3 | 1.6 | 1.9 | 1.6 | 1.1 | 0.5 | 2.8 | 0.3 | 0.0 | 0.0 | 0.0 | 0.0 | 0.5 | 0.0 |
| Outside Defined Wigan Town Centre | | | | | | | | | | | | | | | | |
| Tesco Extra, Central Park Way, Wigan | 24.5 | 0.0 | 3.8 | 6.3 | 2.1 | 0.3 | 0.4 | 0.4 | 1.6 | 0.0 | 0.0 | 0.0 | 0.0 | 0.0 | 0.5 | 0.0 |
| Other destinations | 1.3 | 0.0 | 0.0 | 0.0 | 0.3 | 0.2 | 0.0 | 0.0 | 0.0 | 0.0 | 0.0 | 0.9 | 0.0 | 0.0 | 0.0 | 0.0 |
| Outside Defined Wigan Town Centre Sub-Total | 25.8 | 0.0 | 3.8 | 6.3 | 2.4 | 0.5 | 0.4 | 0.4 | 1.6 | 0.0 | 0.0 | 0.9 | 0.0 | 0.0 | 0.5 | 0.0 |
| Wigan Total | 45.0 | 6.7 | 8.0 | 8.0 | 4.4 | 2.1 | 1.5 | 0.9 | 4.4 | 0.3 | 0.0 | 0.9 | 0.0 | 0.0 | 1.0 | 0.0 |
| Freestanding/Out of centre stores Wigan Borough | | | | | | | | | | | | | | | | |
| Aldi, Greenbank Industrial Estate, Atherton Road | 1.3 | 0.8 | 0.0 | 0.0 | 0.0 | 0.2 | 5.2 | 0.0 | 0.0 | 0.3 | 0.7 | 0.6 | 0.0 | 0.0 | 0.0 | 0.0 |
| Asda, Robin Park, Wigan | 25.5 | 34.4 | 8.0 | 4.1 | 0.6 | 1.0 | 0.4 | 1.3 | 4.5 | 0.3 | 0.4 | 0.0 | 0.0 | 0.0 | 1.4 | 0.5 |
| Asda, Bolton Road, Atherton, Manchester | 0.0 | 0.0 | 0.0 | 0.0 | 0.0 | 0.0 | 0.0 | 0.2 | 0.0 | 0.0 | 0.0 | 0.0 | 3.1 | 0.0 | 0.0 | 0.0 |
| Asda, Ladies Lane, Hindley, Wigan | 0.9 | 0.8 | 0.4 | 0.2 | 0.4 | 0.3 | 0.9 | 0.7 | 0.2 | 0.0 | 0.1 | 0.0 | 0.0 | 0.0 | 0.0 | 0.0 |
| Morrisons, Makerfield Way, Ince | 8.9 | 1.2 | 0.3 | 0.5 | 2.0 | 6.1 | 4.8 | 2.1 | 1.2 | 0.0 | 0.0 | 0.0 | 0.0 | 0.0 | 0.0 | 0.0 |
| Morrisons, Shuttle Street, Tyldesley | 0.9 | 0.0 | 0.0 | 0.0 | 0.0 | 0.0 | 0.0 | 0.4 | 0.0 | 0.0 | 0.0 | 0.0 | 0.5 | 11.6 | 0.0 | 0.0 |
| Sainsbury's, Worthington Way, Wigan | 7.6 | 1.0 | 0.7 | 1.4 | 0.0 | 0.4 | 1.4 | 0.4 | 0.3 | 0.0 | 0.0 | 0.0 | 0.1 | 0.0 | 0.0 | 0.0 |
| Asda, Edge Green Lane, Golborne | 0.0 | 0.0 | 0.0 | 0.0 | 0.0 | 0.0 | 4.4 | 7.3 | 20.2 | 0.0 | 0.0 | 0.0 | 0.0 | 0.0 | 0.0 | 0.0 |
| Lidl, Preston Road/Avondale Road, Standish, Wigan | 0.0 | 0.0 | 0.9 | 3.8 | 0.0 | 0.1 | 0.0 | 0.0 | 0.0 | 0.0 | 0.0 | 0.0 | 0.0 | 0.0 | 0.2 | 0.0 |
| Tesco Express, Atherton Road, Hindley Green, Wigan | 0.0 | 0.4 | 0.0 | 0.0 | 0.2 | 0.2 | 2.1 | 0.1 | 0.0 | 0.2 | 1.1 | 0.2 | 0.0 | 0.0 | 0.0 | 0.0 |
| Tesco Express, Gidlow Lane Road, Wigan | 2.0 | 0.0 | 0.0 | 0.0 | 0.2 | 0.0 | 0.0 | 0.0 | 0.0 | 0.0 | 0.0 | 0.0 | 0.0 | 0.0 | 0.0 | 0.0 |
| Tesco Express, Poolstock Lane, Wigan | 2.9 | 0.8 | 0.0 | 0.1 | 0.0 | 0.2 | 0.2 | 0.0 | 0.0 | 0.0 | 0.0 | 0.0 | 0.0 | 0.0 | 0.0 | 0.0 |
| Tesco Express, Whelley Rd, Wigan | 1.7 | 0.0 | 0.7 | 0.0 | 0.4 | 0.0 | 0.0 | 0.1 | 0.0 | 0.0 | 0.0 | 0.0 | 0.0 | 0.0 | 0.1 | 0.0 |
| Other destinations | 2.8 | 5.1 | 1.8 | 0.1 | 0.1 | 0.4 | 0.0 | 0.2 | 2.8 | 0.2 | 0.0 | 0.6 | 1.8 | 0.1 | 0.0 | 0.0 |
| Local Centres Wigan | | | | | | | | | | | | | | | | |
| Aldi, Scot Lane, Wigan (Newton Local Centre) | 3.0 | 6.7 | 1.6 | 0.1 | 0.0 | 0.0 | 0.4 | 0.0 | 0.0 | 0.0 | 0.0 | 0.0 | 0.0 | 0.0 | 0.2 | 0.0 |
| Co-op, Warrington Road, Platt Bridge, Wigan (Platt Bridge Local Centre) | 0.9 | 0.4 | 0.0 | 0.4 | 0.0 | 0.0 | 0.0 | 0.4 | 0.0 | 0.0 | 0.0 | 0.0 | 0.0 | 0.0 | 0.0 | 0.0 |
| Co-op, Wigan Rd, Bryn, Ashton-in-Makerfield (Bryn Local Centre) | 0.0 | 0.0 | 0.0 | 0.0 | 0.0 | 0.0 | 0.0 | 0.0 | 0.0 | 0.0 | 0.0 | 0.0 | 0.0 | 0.0 | 0.0 | 0.0 |
| Co-op, Church Street/Orell, Wigan (local centre south of Orell) | 0.4 | 5.1 | 0.0 | 0.0 | 0.0 | 0.0 | 0.0 | 0.0 | 0.0 | 0.0 | 0.0 | 0.0 | 0.0 | 0.0 | 0.0 | 0.0 |
| Co-op 73 Holmes House Avenue, Winstanley, Wigan (local centre south of goose green) | 0.0 | 2.8 | 0.1 | 0.0 | 0.0 | 0.0 | 0.0 | 0.0 | 0.0 | 0.0 | 0.0 | 0.0 | 0.0 | 0.0 | 0.0 | 0.0 |
| Co-op, Gathurst Lane, Shevington, Wigan (Shevington Local Centre) | 0.0 | 0.0 | 4.3 | 0.0 | 0.0 | 0.0 | 0.0 | 0.0 | 0.0 | 0.0 | 0.0 | 0.0 | 0.0 | 0.0 | 0.1 | 0.0 |
| Island, Templeton Road, Platt Bridge, Wigan (Platt Bridge Local Centre) | 0.2 | 0.0 | 0.0 | 0.2 | 0.0 | 0.1 | 0.2 | 0.3 | 0.0 | 0.0 | 0.0 | 0.0 | 0.0 | 0.0 | 0.0 | 0.0 |
| Other destinations | 2.4 | 1.2 | 1.0 | 0.2 | 2.2 | 0.5 | 0.9 | 0.9 | 1.1 | 0.7 | 0.0 | 0.0 | 0.0 | 1.6 | 0.0 | 0.0 |
| Other destinations Wigan | 61.1 | 70.4 | 19.8 | 9.5 | 6.6 | 9.4 | 16.8 | 13.4 | 31.1 | 22.7 | 2.3 | 5.0 | 15.0 | 3.3 | 0.5 | 0.0 |
| Wigan Borough Total | 110.6 | 81.0 | 29.6 | 24.6 | 12.1 | 14.3 | 45.2 | 19.2 | 53.0 | 47.6 | 88.8 | 43.9 | 47.2 | 19.1 | 4.5 | 0.7 |
| Outside of Wigan Borough | | | | | | | | | | | | | | | | |
| Aldi, Southway Skelmersdale, Skelmersdale | 0.0 | 0.0 | 0.0 | 0.0 | 0.0 | 0.0 | 0.0 | 0.0 | 0.0 | 0.0 | 0.0 | 0.0 | 0.0 | 0.0 | 1.8 | 9.9 |
| Asda, Ingram Road, Lancs | 0.0 | 1.6 | 1.0 | 0.0 | 0.0 | 0.1 | 0.0 | 0.0 | 0.0 | 0.0 | 0.0 | 0.0 | 0.0 | 0.0 | 6.6 | 31.1 |
| Asda: Superstore The Link Way, Bolton | 0.0 | 0.0 | 0.3 | 0.0 | 1.6 | 0.6 | 0.4 | 0.2 | 0.0 | 0.0 | 0.0 | 0.0 | 0.3 | 0.0 | 0.0 | 0.5 |
| Tesco Extra, Mansell Way, Horwich, Bolton | 0.0 | 0.0 | 0.0 | 0.0 | 2.9 | 0.1 | 0.9 | 0.2 | 0.0 | 0.0 | 0.0 | 0.0 | 1.0 | 0.0 | 0.0 | 0.0 |
| Other destinations | 0.4 | 17.4 | 6.5 | 2.7 | 7.5 | 6.5 | 7.7 | 10.3 | 0.9 | 1.1 | 0.9 | 0.7 | 0.0 | 0.6 | 21.0 | 0.0 |
| Outside of Wigan Borough Sub-Total | 0.4 | 18.6 | 7.9 | 5.7 | 6.8 | 1.3 | 2.8 | 1.3 | 7.7 | 2.7 | 0.7 | 2.0 | 3.2 | 19.1 | 62.5 | 0.0 |
| Total | 111.0 | 99.6 | 37.5 | 30.0 | 18.9 | 15.6 | | | | | | | | | | |

Notes:

- (i) Source: Tables 3a, 6
(ii) Rounding errors may occur
(iii) Assumes that Sainsbury's, Atherleigh Way is trading at 65% benchmark levels from 2015 - store opened December 2012
(iv) Trade diversion to Sainsbury's, Atherleigh Way restricted to other destinations in Leigh and calculated on a pro-rata basis.
(v) Defined Town Centre' (Leigh and Wigan) and Town Centre' refers to the 2006 UDP Town Centre Boundary

Table 9: Convenience Retail Turnover 2024

| Centre/Facilities | £ Million | | | | | | | | | | | | | | | Total |
|--|-----------------|---------------------|----------------------|--------------------|------------------|----------------|-------------------|------------------------|--------------------------------|---------------------|------------------|---------------------|----------------------|------------------------------------|--------------------------|-------|
| | Zone 1 Wigan | Zone 2 Pemberton | Zone 3 Shevington | Zone 4 Standish | Zone 5 Aspull | Zone 6 Ince | Zone 7 Hindley | Zone 8 Platt Bridge | Zone 9 Ashton-in-Makerfield | Zone 10 Golborne | Zone 11 Leigh | Zone 12 Atherton | Zone 13 Tyldesley | Zone 14 Parbold and Whittington | Zone 15 Skelsmersdale | |
| Ashton in Makerfield Town Centre | | | | | | | | | | | | | | | | |
| Aldi, Princess Road, Ashton-in-Makerfield | 0.0 | 0.4 | 0.0 | 0.0 | 0.0 | 0.1 | 0.2 | 0.3 | 11.1 | 1.0 | 0.0 | 0.0 | 0.0 | 0.0 | 0.0 | |
| Other destinations | 0.0 | 0.0 | 0.0 | 0.0 | 0.0 | 0.0 | 0.0 | 0.0 | 6.8 | 0.3 | 0.0 | 0.0 | 0.0 | 0.0 | 0.0 | |
| Ashton in Makerfield Town Centre Sub-Total | 0.0 | 0.4 | 0.0 | 0.0 | 0.0 | 0.1 | 0.2 | 0.3 | 17.9 | 1.2 | 0.0 | 0.0 | 0.0 | 0.0 | 0.0 | |
| Atherton Town Centre | | | | | | | | | | | | | | | | |
| Tesco, Crab Tree Lane, Atherton | 0.0 | 0.0 | 0.0 | 0.0 | 0.1 | 0.0 | 0.0 | 0.0 | 0.0 | 0.0 | 0.0 | 17.9 | 2.6 | 0.0 | 0.0 | |
| Other destinations | 0.0 | 0.0 | 0.0 | 0.0 | 0.0 | 0.0 | 0.0 | 0.0 | 0.0 | 0.0 | 0.0 | 4.5 | 0.0 | 0.0 | 0.0 | |
| Atherton Town Centre Sub-Total | 0.0 | 0.0 | 0.0 | 0.0 | 0.1 | 0.0 | 0.0 | 0.0 | 0.0 | 0.0 | 0.0 | 22.4 | 2.6 | 0.0 | 0.0 | |
| Golborne Town Centre | | | | | | | | | | | | | | | | |
| Lidl, High Street | 0.0 | 0.0 | 0.0 | 0.0 | 0.0 | 0.0 | 0.0 | 0.0 | 0.0 | 3.1 | 0.0 | 0.0 | 0.0 | 0.0 | 0.0 | |
| Golborne Town Centre Sub-Total | 0.0 | 0.0 | 0.0 | 0.0 | 0.0 | 0.0 | 0.0 | 0.0 | 0.0 | 3.1 | 0.0 | 0.0 | 0.0 | 0.0 | 0.0 | |
| Hindley Town Centre | | | | | | | | | | | | | | | | |
| Tesco Extra, Cross Street, Hindley, Wigan | 1.8 | 0.0 | 0.3 | 0.4 | 0.7 | 2.5 | 20.2 | 1.6 | 0.2 | 0.0 | 0.0 | 0.2 | 0.0 | 0.0 | 0.0 | |
| Other destinations | 0.4 | 0.0 | 0.0 | 0.0 | 0.1 | 0.2 | 1.6 | 0.0 | 0.0 | 0.0 | 0.0 | 0.0 | 0.0 | 0.0 | 0.0 | |
| Hindley Town Centre Sub-Total | 2.2 | 0.0 | 0.3 | 0.4 | 0.8 | 2.7 | 21.8 | 1.6 | 0.2 | 0.0 | 0.0 | 0.2 | 0.0 | 0.0 | 0.0 | |
| Leigh Main Town Centre | | | | | | | | | | | | | | | | |
| Aldi, King Street, Leigh (c.200m from PSA) | 0.0 | 0.0 | 0.0 | 0.0 | 0.0 | 0.0 | 0.6 | 0.1 | 0.0 | 1.8 | 8.2 | 0.0 | 1.0 | 0.0 | 0.0 | |
| Asda, Windemere Road, Leigh (c.300m from PSA) | 0.0 | 0.3 | 0.0 | 0.0 | 0.0 | 0.0 | 1.0 | 0.3 | 0.0 | 0.5 | 2.2 | 0.6 | 0.3 | 0.0 | 0.0 | |
| Island, Bradshawgate, Leigh | 0.0 | 0.0 | 0.0 | 0.0 | 0.0 | 0.0 | 0.2 | 0.0 | 0.0 | 2.9 | 0.0 | 0.0 | 0.0 | 0.0 | 0.0 | |
| Other destinations | 0.0 | 0.0 | 0.0 | 0.0 | 0.0 | 0.0 | 0.3 | 0.3 | 0.0 | 0.6 | 6.6 | 0.6 | 0.9 | 0.0 | 0.0 | |
| Leigh Main Town Centre Sub-Total | 0.0 | 0.3 | 0.0 | 0.0 | 0.0 | 0.0 | 1.9 | 0.8 | 0.0 | 2.9 | 19.9 | 1.2 | 2.2 | 0.0 | 0.0 | |
| Outside Defined Leigh Town Centre | | | | | | | | | | | | | | | | |
| Asda, Atherleigh Way, Leigh | 0.0 | 0.0 | 0.0 | 0.0 | 0.1 | 0.0 | 3.1 | 1.5 | 0.0 | 3.9 | 27.5 | 4.7 | 4.1 | 0.0 | 0.2 | |
| Marks & Spencer, Atherleigh Way, Leigh | 0.0 | 0.0 | 0.0 | 0.1 | 0.0 | 0.0 | 0.0 | 0.1 | 0.0 | 1.9 | 3.5 | 1.3 | 1.6 | 0.0 | 0.0 | |
| Morrisons, Atherleigh Way, Leigh | 0.0 | 0.0 | 0.0 | 0.0 | 0.0 | 0.0 | 0.0 | 0.2 | 0.4 | 4.6 | 10.2 | 0.8 | 0.0 | 0.0 | 0.0 | |
| Sainsbury's, Atherleigh Way, Leigh | 0.0 | 0.0 | 0.0 | 0.6 | 0.0 | 0.0 | 0.0 | 0.4 | 0.0 | 7.8 | 14.4 | 5.4 | 6.6 | 0.0 | 0.0 | |
| Tesco Extra, Spinning Jenny Way, Leigh, Manchester | 0.0 | 0.0 | 0.0 | 0.0 | 0.0 | 0.0 | 0.6 | 0.1 | 0.0 | 0.7 | 9.7 | 1.4 | 5.0 | 0.0 | 0.0 | |
| Lidl, Spinning Jenny Way, Leigh | 0.0 | 0.0 | 0.0 | 0.0 | 0.0 | 0.0 | 0.0 | 0.0 | 0.0 | 0.3 | 1.7 | 0.0 | 0.0 | 0.0 | 0.0 | |
| Other destinations | 0.0 | 0.0 | 0.0 | 0.0 | 0.0 | 0.0 | 0.0 | 0.0 | 0.0 | 0.2 | 1.0 | 0.3 | 0.2 | 0.0 | 0.0 | |
| Outside Defined Leigh Town Centre Sub-Total | 0.0 | 0.0 | 0.0 | 0.6 | 0.1 | 0.0 | 3.7 | 2.2 | 0.4 | 17.6 | 64.5 | 12.6 | 16.2 | 0.0 | 0.2 | |
| Leigh Total | 0.0 | 0.3 | 0.0 | 0.6 | 0.1 | 0.0 | 5.6 | 3.0 | 0.4 | 20.5 | 84.3 | 13.8 | 18.4 | 0.0 | 0.2 | |
| Pemberton Town Centre | | | | | | | | | | | | | | | | |
| Tesco Express, Omskirk Road, Pemberton, Wigan | 0.0 | 2.5 | 0.5 | 0.0 | 0.3 | 0.0 | 0.2 | 0.0 | 0.0 | 0.0 | 0.0 | 0.0 | 0.0 | 0.2 | 0.0 | |
| Other destinations | 0.0 | 0.0 | 0.0 | 0.0 | 0.0 | 0.0 | 0.0 | 0.1 | 0.0 | 0.0 | 0.0 | 0.0 | 0.0 | 0.0 | 0.0 | |
| Pemberton Town Centre Sub-Total | 2.2 | 3.3 | 0.5 | 0.0 | 0.3 | 0.0 | 0.2 | 0.1 | 0.0 | 0.0 | 0.0 | 0.0 | 0.0 | 0.2 | 0.0 | |
| Standish Town Centre | | | | | | | | | | | | | | | | |
| Co-op, Pole Street, Standish, Wigan | 0.0 | 0.0 | 0.4 | 4.8 | 0.0 | 0.0 | 0.2 | 0.0 | 0.0 | 0.0 | 0.0 | 0.0 | 0.0 | 0.0 | 0.0 | |
| Other destinations | 0.0 | 0.0 | 0.5 | 1.5 | 0.0 | 0.0 | 0.1 | 0.0 | 0.0 | 0.0 | 0.0 | 0.0 | 0.0 | 0.0 | 0.0 | |
| Standish Town Centre Sub-Total | 0.0 | 0.0 | 0.9 | 6.3 | 0.0 | 0.0 | 0.2 | 0.0 | 0.0 | 0.0 | 0.0 | 0.0 | 0.0 | 0.0 | 0.0 | |
| Tyldesley Town Centre | | | | | | | | | | | | | | | | |
| Aldi, Castle Street, Tyldesley | 0.0 | 0.0 | 0.0 | 0.0 | 0.0 | 0.0 | 0.2 | 0.0 | 0.0 | 0.0 | 1.5 | 4.0 | 11.2 | 0.0 | 0.0 | |
| Other destinations | 0.4 | 0.0 | 0.1 | 0.4 | 0.0 | 0.0 | 0.0 | 0.0 | 0.0 | 0.0 | 0.0 | 0.8 | 0.0 | 0.0 | 0.0 | |
| Tyldesley Town Centre Sub-Total | 0.4 | 0.0 | 0.1 | 0.4 | 0.0 | 0.0 | 0.2 | 0.0 | 0.0 | 0.0 | 1.5 | 4.8 | 12.0 | 0.0 | 0.0 | |
| Wigan Main Town Centre | | | | | | | | | | | | | | | | |
| Morrisons, The Galleries, Wigan | 11.6 | 4.2 | 2.5 | 1.0 | 1.4 | 1.0 | 0.2 | 0.3 | 1.7 | 0.4 | 0.0 | 0.0 | 0.0 | 0.5 | 0.0 | |
| Marks & Spencer, Standishgate, Wigan | 2.2 | 1.3 | 0.9 | 0.4 | 0.1 | 0.2 | 0.0 | 0.1 | 1.0 | 0.0 | 0.0 | 0.0 | 0.0 | 0.0 | 0.0 | |
| Other destinations | 6.5 | 1.7 | 1.1 | 0.4 | 0.5 | 0.4 | 1.0 | 0.1 | 0.2 | 0.0 | 0.0 | 0.0 | 0.0 | 0.0 | 0.0 | |
| Wigan Main Town Centre Sub-Total | 20.3 | 7.1 | 4.5 | 1.7 | 2.1 | 1.7 | 1.2 | 0.5 | 3.0 | 0.4 | 0.0 | 0.0 | 0.0 | 0.5 | 0.0 | |
| Outside Defined Wigan Town Centre | | | | | | | | | | | | | | | | |
| Tesco Extra, Central Park Way, Wigan | 26.0 | 0.0 | 4.0 | 6.7 | 2.2 | 0.3 | 0.4 | 0.4 | 1.7 | 0.0 | 0.0 | 0.0 | 0.0 | 0.6 | 0.0 | |
| Other destinations | 1.3 | 0.0 | 0.0 | 0.0 | 0.3 | 0.3 | 0.0 | 0.0 | 0.0 | 0.0 | 0.9 | 0.0 | 0.0 | 0.0 | 0.0 | |
| Outside Defined Wigan Town Centre Sub-Total | 27.3 | 0.0 | 4.0 | 6.7 | 2.6 | 0.6 | 0.4 | 0.4 | 1.7 | 0.0 | 0.9 | 0.0 | 0.0 | 0.6 | 0.0 | |
| Wigan Total | 47.6 | 7.1 | 8.5 | 8.4 | 4.6 | 2.2 | 1.6 | 0.9 | 4.7 | 0.4 | 0.9 | 0.0 | 0.0 | 1.1 | 0.0 | |
| Freestanding/Out of centre stores Wigan Borough | | | | | | | | | | | | | | | | |
| Aldi, Greenbank Industrial Estate, Atherton Road | 1.3 | 0.8 | 0.0 | 0.0 | 0.0 | 0.2 | 5.5 | 0.0 | 0.0 | 0.4 | 0.7 | 0.7 | 0.0 | 0.0 | 0.0 | |
| Asda, Robin Park, Wigan | 27.0 | 36.5 | 8.4 | 4.3 | 0.6 | 1.0 | 0.4 | 1.4 | 4.8 | 0.4 | 0.5 | 0.0 | 0.0 | 1.4 | 0.5 | |
| Asda, Bolton Road, Atherton, Manchester | 0.0 | 0.0 | 0.0 | 0.0 | 0.0 | 0.0 | 0.0 | 0.0 | 0.2 | 0.0 | 0.0 | 3.2 | 0.0 | 0.0 | 0.0 | |
| Asda, Ladies Lane, Hindley, Wigan | 0.9 | 0.4 | 0.3 | 2.4 | 0.3 | 1.0 | 0.2 | 0.4 | 0.7 | 0.3 | 0.4 | 0.0 | 0.0 | 0.0 | 0.0 | |
| Morrisons, Makerfield Way, Ince | 9.5 | 1.3 | 0.3 | 0.5 | 2.1 | 6.4 | 5.0 | 2.3 | 1.2 | 0.0 | 0.0 | 0.0 | 0.0 | 0.0 | 0.0 | |
| Morrisons, Shuttle Street, Tyldesley | 0.9 | 0.0 | 0.0 | 0.0 | 0.0 | 0.0 | 0.4 | 0.0 | 0.0 | 0.0 | 0.0 | 0.5 | 12.3 | 0.0 | 0.0 | |
| Sainsbury's, Worthington Way, Wigan | 8.1 | 11.3 | 1.1 | 0.0 | 0.4 | 0.1 | 0.0 | 0.4 | 11.5 | 0.4 | 0.0 | 0.0 | 0.0 | 1.0 | 0.0 | |
| Asda, Edge Green Lane, Golborne | 0.0 | 0.0 | 0.0 | 0.0 | 0.0 | 0.0 | 4.6 | 0.0 | 0.0 | 7.7 | 0.0 | 21.4 | 0.0 | 0.0 | 0.0 | |
| Lidl, Preston Road/Avoidale Road, Standish, Wigan | 0.0 | 0.0 | 0.9 | 4.0 | 0.0 | 0.1 | 0.0 | 0.0 | 0.0 | 0.0 | 0.0 | 0.0 | 0.0 | 0.2 | 0.0 | |
| Tesco Express, Atherton Road, Hindley Green, Wigan | 0.0 | 0.4 | 0.0 | 0.0 | 0.2 | 0.3 | 2.2 | 0.1 | 0.0 | 0.3 | 1.2 | 0.2 | 0.0 | 0.0 | 0.0 | |
| Tesco Express, Gidlow Lane Road, Wigan | 2.2 | 0.0 | 0.0 | 0.0 | 0.2 | 0.0 | 0.0 | 0.0 | 0.0 | 0.0 | 0.0 | 0.0 | 0.0 | 0.0 | 0.0 | |
| Tesco Express, Poolstock Lane, Wigan | 3.1 | 0.8 | 0.0 | 0.1 | 0.0 | 0.0 | 0.2 | 0.0 | 0.0 | 0.0 | 0.0 | 0.0 | 0.0 | 0.0 | 0.0 | |
| Tesco Express, Whitley Rd, Wigan | 1.8 | 0.0 | 0.8 | 0.0 | 0.4 | 0.0 | 0.0 | 0.1 | 0.4 | 0.0 | 0.0 | 0.0 | 0.1 | 0.0 | 0.0 | |
| Other destinations | 3.0 | 5.4 | 1.9 | 0.1 | 0.1 | 0.4 | 0.0 | 0.2 | 2.9 | 0.3 | 0.0 | 0.6 | 1.9 | 0.1 | 0.0 | |
| Local Centres Wigan | | | | | | | | | | | | | | | | |
| Aldi, Scot Lane, Wigan (Newton Local Centre) | 3.1 | 7.1 | 1.7 | 0.1 | 0.0 | 0.0 | 0.4 | 0.0 | 0.0 | 0.0 | 0.0 | 0.0 | 0.0 | 0.2 | 0.0 | |
| Co-op, Warrington Road, Platt Bridge, Wigan (Platt Bridge Local Centre) | 0.9 | 0.4 | 0.0 | 0.0 | 0.0 | 0.0 | 0.4 | 0.0 | 0.0 | 0.0 | 0.0 | 0.0 | 0.0 | 0.0 | 0.0 | |
| Co-op, Wigan Rd, Bryn, Ashton-in-Makerfield (Bryn Local Centre) | 0.0 | 0.0 | 0.0 | 0.0 | 0.0 | 0.0 | 0.0 | 0.0 | 2.9 | 0.0 | 0.0 | 0.0 | 0.0 | 0.0 | 0.0 | |
| Co-op, Church Street,Orrell, Wigan (local centre south of Orrell) | 0.4 | 5.4 | 0.0 | 0.0 | 0.0 | 0.0 | 0.0 | 0.0 | 0.0 | 0.0 | 0.0 | 0.0 | 0.0 | 0.0 | 0.0 | |
| Co-op 73 Holmes House Avenue,Winstanley, Wigan (local centre south of goose green) | 0.0 | 2.9 | 0.1 | 0.0 | 0.0 | 0.0 | 0.0 | 0.0 | 0.0 | 0.0 | 0.0 | 0.0 | 0.0 | 0.0 | 0.0 | |
| Co-op, Ashurst Lane, Shevington, Wigan (Shevington Local Centre) | 0.0 | 4.5 | 0.0 | 0.0 | 0.0 | 0.0 | 0.0 | 0.0 | 0.0 | 0.0 | 0.1 | 0.0 | 0.0 | 0.0 | 0.0 | |
| Island, Templeron Road, Platt Bridge, Wigan (Platt Bridge Local Centre) | 0.0 | 0.0 | 0.0 | 0.0 | 0.2 | 0.1 | 0.2 | 3.5 | 0.0 | 0.0 | 0.0 | 0.0 | 0.0 | 0.0 | 0.0 | |
| Other destinations | 2.6 | 1.2 | 1.0 | 0.3 | 2.4 | 0.5 | 1.0 | 0.9 | 1.2 | 0.8 | 0.0 | 0.0 | 1.7 | 0.0 | 0.0 | |
| Other destinations Wigan | 64.7 | 74.6 | 20.8 | 10.1 | 7.0 | 10.0 | 17.8 | 14.2 | 33.0 | 24.0 | 2.4 | 5.3 | 15.9 | 3.5 | 0.5 | |
| Wigan Borough Total | 117.2 | 85.8 | 31.1 | 26.1 | 12.9 | 15.1 | 47.6 | 20.2 | 56.2 | 49.3 | 89.1 | 45.7 | 48.9 | 4.7 | 0.7 | |
| Outside of Wigan Borough | | | | | | | | | | | | | | | | |
| Aldi, Southway Skelsmersdale, Skelsmersdale | 0.0 | 0.0 | 0.0 | 0.0 | 0.0 | 0.0 | 0.0 | 0.0 | 0.0 | 0.0 | 0.0 | 0.0 | 0.0 | 1.9 | 10.4 | |
| Asda, Ingram Road, Lances | 0.0 | 1.7 | 1.1 | 0.0 | 0.0 | 0.1 | 0.0 | 0.0 | 0.0 | 0.0 | 0.0 | 0.0 | 0.0 | 6.9 | 32.6 | |
| Asda: Superstore The Link Way, Bolton | 0.0 | 0.0 | 0.3 | 0.0 | 1.7 | 0.6 | 0.4 | 0.2 | 0.0 | 0.0 | 0.0 | 0.3 | 0.0 | 0.0 | 0.5 | |
| Tesco Extra, Mansell Way, Horwich, Bolton | 0.0 | 0.0 | 0.0 | 0.0 | 3.1 | 0.1 | 1.0 | 0.3 | 0.0 | 0.0 | 0.0 | 1.0 | 0.0 | 0.0 | 5.5 | |
| Other destinations | 0.4 | 18.0 | 6.0 | 6.0 | 1.6 | 1.0 | 2.5 | 8.2 | 0.0 | 0.7 | 11.1 | 0.7 | 8.6 | 2.1 | 22.1 | |
| Outside of Wigan Borough Sub-Total | 0.4 | 19.7 | 8.3 | 6.0 | 7.2 | 1.4 | 3.0 | 1.4 | 8.2 | 2.9 | 0.7 | 2.1 | 3.4 | 20.0 | 65.5 | |
| Total | 117.6 | 105.5 | 39.4 | 32.1 | 20.1 | 16.5 </ | | | | | | | | | | |

Notes:

(i) Source: Tables 3a, 6

(ii) Rounding errors may occur

(iii) Assumes that Sainsbury's, Atherleigh Way is trading at 65% benchmark levels from 2015 - store opened December 2012

(iv) Trade diversion to Sainsbury's, Atherleigh Way restricted to other destinations in Leigh and calculated on a pro-rata basis

(v) 'Defined Town Centre' (Leigh and Wigan) and 'Town Centre' refers to the 2006 UDP Town Centre Boundary

2012 Prices Inclusive of VAT where applicable

Table 10: Convenience Retail Turnover 2026

| Centre/Facilities | £ Million | | | | | | | | | | | | | | | Total |
|---|-----------------|---------------------|----------------------|--------------------|------------------|----------------|-------------------|------------------------|--------------------------------|---------------------|------------------|---------------------|---------------------|--|-------------------------|-------|
| | Zone 1 Wigan | Zone 2 Pemberton | Zone 3 Shewington | Zone 4 Standish | Zone 5 Aspull | Zone 6 Ince | Zone 7 Hindley | Zone 8 Platt Bridge | Zone 9 Ashton-in-Makerfield | Zone 10 Golborne | Zone 11 Leigh | Zone 12 Atherton | Zone 13 Tydesley | Zone 14 Parbold and Wrightington | Zone 15 Skelmersdale | |
| | 120.5 | 108.1 | 40.4 | 32.6 | 20.6 | 16.9 | 53.3 | 22.6 | 66.0 | 52.3 | 101.7 | 48.2 | 52.9 | 25.2 | 67.7 | 828.7 |
| Ashton in Makerfield Town Centre | | | | | | | | | | | | | | | | |
| Aldi, Princess Road, Ashton-in-Makerfield | 0.0 | 0.4 | 0.0 | 0.0 | 0.0 | 0.1 | 0.2 | 0.4 | 11.4 | 1.0 | 0.0 | 0.0 | 0.0 | 0.0 | 0.0 | 13.4 |
| Other destinations | 0.0 | 0.0 | 0.0 | 0.0 | 0.0 | 0.0 | 0.0 | 0.0 | 6.9 | 0.3 | 0.0 | 0.0 | 0.0 | 0.0 | 0.0 | 7.2 |
| Ashton in Makerfield Town Centre Sub-Total | 0.0 | 0.4 | 0.0 | 0.0 | 0.0 | 0.1 | 0.2 | 0.4 | 18.3 | 1.3 | 0.0 | 0.0 | 0.0 | 0.0 | 0.0 | 20.6 |
| Atherton Town Centre | | | | | | | | | | | | | | | | |
| Tesco, Crab Tree Lane, Atherton | 0.0 | 0.0 | 0.0 | 0.0 | 0.1 | 0.0 | 0.0 | 0.0 | 0.0 | 0.0 | 0.0 | 18.4 | 2.7 | 0.0 | 0.0 | 21.2 |
| Other destinations | 0.0 | 0.0 | 0.0 | 0.0 | 0.0 | 0.0 | 0.0 | 0.0 | 0.0 | 0.0 | 0.0 | 4.6 | 0.0 | 0.0 | 0.0 | 4.6 |
| Atherton Town Centre Sub-Total | 0.0 | 0.0 | 0.0 | 0.0 | 0.1 | 0.0 | 0.0 | 0.0 | 0.0 | 0.0 | 0.0 | 22.9 | 2.7 | 0.0 | 0.0 | 25.7 |
| Golborne Town Centre | | | | | | | | | | | | | | | | |
| Lidl, High Street | 0.0 | 0.0 | 0.0 | 0.0 | 0.0 | 0.0 | 0.0 | 0.0 | 0.0 | 3.2 | 0.0 | 0.0 | 0.0 | 0.0 | 0.0 | 3.2 |
| Golborne Town Centre Sub-Total | 0.0 | 0.0 | 0.0 | 0.0 | 0.0 | 0.0 | 0.0 | 0.0 | 0.0 | 3.2 | 0.0 | 0.0 | 0.0 | 0.0 | 0.0 | 3.2 |
| Hindley Town Centre | | | | | | | | | | | | | | | | |
| Tesco Extra, Cross Street, Hindley, Wigan | 1.9 | 0.0 | 0.3 | 0.4 | 0.7 | 2.6 | 20.7 | 1.6 | 0.2 | 0.0 | 0.0 | 0.2 | 0.0 | 0.0 | 0.0 | 28.7 |
| Other destinations | 0.4 | 0.0 | 0.0 | 0.0 | 0.1 | 0.2 | 1.6 | 0.0 | 0.0 | 0.0 | 0.0 | 0.0 | 0.0 | 0.0 | 0.0 | 2.3 |
| Hindley Town Centre Sub-Total | 2.3 | 0.0 | 0.3 | 0.4 | 0.8 | 2.8 | 22.3 | 1.6 | 0.2 | 0.0 | 0.0 | 0.2 | 0.0 | 0.0 | 0.0 | 31.0 |
| Leigh Main Town Centre | | | | | | | | | | | | | | | | |
| Aldi, King Street, Leigh | 0.0 | 0.0 | 0.0 | 0.0 | 0.0 | 0.0 | 0.7 | 0.1 | 0.0 | 1.8 | 8.4 | 0.0 | 1.1 | 0.0 | 0.0 | 12.0 |
| Asda, Windermere Road, Leigh | 0.0 | 0.3 | 0.0 | 0.0 | 0.0 | 0.0 | 1.0 | 0.3 | 0.0 | 0.5 | 2.2 | 0.6 | 0.3 | 0.0 | 0.0 | 5.2 |
| Iceland, Bradshawgate, Leigh | 0.0 | 0.0 | 0.0 | 0.0 | 0.0 | 0.0 | 0.0 | 0.2 | 0.0 | 0.0 | 3.0 | 0.0 | 0.0 | 0.0 | 0.0 | 3.2 |
| Other destinations | 0.0 | 0.0 | 0.0 | 0.0 | 0.0 | 0.1 | 0.3 | 0.3 | 0.0 | 0.6 | 6.8 | 0.7 | 0.9 | 0.0 | 0.0 | 9.6 |
| Leigh Main Town Centre Sub-Total | 0.0 | 0.3 | 0.0 | 0.0 | 0.0 | 0.1 | 2.0 | 0.8 | 0.0 | 3.0 | 20.3 | 1.2 | 2.2 | 0.0 | 0.0 | 29.9 |
| Outside Defined Leigh Town Centre | | | | | | | | | | | | | | | | |
| Asda, Atherleigh Way, Leigh | 0.0 | 0.0 | 0.0 | 0.0 | 0.1 | 0.0 | 3.2 | 1.6 | 0.0 | 3.9 | 28.1 | 4.8 | 4.2 | 0.0 | 0.2 | 46.1 |
| Marks & Spencer, Atherleigh Way, Leigh | 0.0 | 0.0 | 0.0 | 0.1 | 0.0 | 0.0 | 0.0 | 0.1 | 0.0 | 2.0 | 3.6 | 1.4 | 1.7 | 0.0 | 0.0 | 8.9 |
| Morrisons, Atherleigh Way, Leigh | 0.0 | 0.0 | 0.0 | 0.0 | 0.0 | 0.0 | 0.0 | 0.4 | 0.0 | 10.0 | 10.5 | 0.8 | 0.0 | 0.0 | 0.0 | 16.6 |
| Sainsbury's, Atherleigh Way, Leigh | 0.0 | 0.0 | 0.0 | 0.6 | 0.0 | 0.0 | 0.0 | 0.2 | 0.0 | 8.0 | 14.7 | 5.5 | 6.7 | 0.0 | 0.0 | 35.9 |
| Tesco Extra, Spinning Jenny Way, Leigh, Manchester | 0.0 | 0.0 | 0.0 | 0.0 | 0.0 | 0.0 | 0.7 | 0.1 | 0.0 | 0.7 | 10.0 | 1.4 | 5.1 | 0.0 | 0.0 | 18.0 |
| Lidl, Spinning Jenny Way, Leigh | 0.0 | 0.0 | 0.0 | 0.0 | 0.0 | 0.0 | 0.0 | 0.0 | 0.0 | 0.5 | 1.7 | 0.0 | 0.3 | 0.0 | 0.0 | 2.5 |
| Other destinations | 0.0 | 0.0 | 0.0 | 0.0 | 0.0 | 0.0 | 0.0 | 0.0 | 0.0 | 0.2 | 1.0 | 0.0 | 0.0 | 0.0 | 0.0 | 1.7 |
| Outside Defined Leigh Town Centre Sub-Total | 0.0 | 0.0 | 0.0 | 0.7 | 0.1 | 0.0 | 3.8 | 2.4 | 0.4 | 26.0 | 68.7 | 14.3 | 18.3 | 0.0 | 0.2 | 129.8 |
| Leigh Total | 0.0 | 0.3 | 0.0 | 0.7 | 0.1 | 0.1 | 5.8 | 3.2 | 0.4 | 22.9 | 90.0 | 15.5 | 20.5 | 0.0 | 0.2 | 159.7 |
| Pemberton Town Centre | | | | | | | | | | | | | | | | |
| Tesco Express, Ormskirk Road, Pemberton, Wigan | 0.0 | 2.6 | 0.5 | 0.0 | 0.3 | 0.0 | 0.2 | 0.0 | 0.0 | 0.0 | 0.0 | 0.0 | 0.0 | 0.2 | 0.0 | 3.8 |
| Other destinations | 2.2 | 0.9 | 0.0 | 0.0 | 0.0 | 0.0 | 0.0 | 0.1 | 0.0 | 0.0 | 0.0 | 0.0 | 0.0 | 0.0 | 0.0 | 3.1 |
| Pemberton Town Centre Sub-Total | 2.2 | 3.4 | 0.5 | 0.0 | 0.3 | 0.0 | 0.2 | 0.1 | 0.0 | 0.0 | 0.0 | 0.0 | 0.0 | 0.2 | 0.0 | 6.9 |
| Standish Town Centre | | | | | | | | | | | | | | | | |
| Co-op, Pole Street, Standish, Wigan | 0.0 | 0.0 | 0.5 | 4.9 | 0.0 | 0.0 | 0.2 | 0.0 | 0.0 | 0.0 | 0.0 | 0.0 | 0.0 | 0.0 | 0.0 | 5.6 |
| Other destinations | 0.0 | 0.0 | 0.5 | 1.5 | 0.0 | 0.1 | 0.0 | 0.0 | 0.0 | 0.0 | 0.0 | 0.0 | 0.0 | 0.0 | 0.0 | 2.1 |
| Standish Town Centre Sub-Total | 0.0 | 0.0 | 0.9 | 6.4 | 0.0 | 0.1 | 0.2 | 0.0 | 0.0 | 0.0 | 0.0 | 0.0 | 0.0 | 0.0 | 0.0 | 7.6 |
| Tydesley Town Centre | | | | | | | | | | | | | | | | |
| Aldi, Castle Street, Tydesley | 0.0 | 0.0 | 0.0 | 0.0 | 0.0 | 0.0 | 0.2 | 0.0 | 0.0 | 0.0 | 1.5 | 4.1 | 11.5 | 0.0 | 0.0 | 17.4 |
| Other destinations | 0.4 | 0.0 | 0.2 | 0.4 | 0.0 | 0.0 | 0.0 | 0.0 | 0.0 | 0.0 | 0.0 | 0.0 | 0.8 | 0.0 | 0.0 | 1.8 |
| Tydesley Town Centre Sub-Total | 0.4 | 0.0 | 0.2 | 0.4 | 0.0 | 0.0 | 0.2 | 0.0 | 0.0 | 0.0 | 1.5 | 4.1 | 12.3 | 0.0 | 0.0 | 19.1 |
| Wigan Main Town Centre | | | | | | | | | | | | | | | | |
| Morrisons, The Galleries, Wigan | 11.9 | 4.3 | 2.6 | 1.0 | 1.5 | 1.1 | 0.2 | 0.3 | 1.8 | 0.4 | 0.0 | 0.0 | 0.0 | 0.5 | 0.0 | 25.5 |
| Marks & Spencer, Standishgate, Wigan | 2.2 | 1.3 | 1.0 | 0.4 | 0.1 | 0.2 | 0.0 | 0.1 | 1.0 | 0.0 | 0.0 | 0.0 | 0.0 | 0.0 | 0.0 | 6.2 |
| Other destinations | 6.7 | 1.7 | 1.1 | 0.4 | 0.6 | 0.5 | 1.0 | 0.1 | 0.2 | 0.0 | 0.0 | 0.0 | 0.0 | 0.0 | 0.0 | 12.2 |
| Wigan Main Town Centre Sub-Total | 20.8 | 7.3 | 4.6 | 1.8 | 2.1 | 1.7 | 1.2 | 0.5 | 3.0 | 0.4 | 0.0 | 0.0 | 0.0 | 0.5 | 0.0 | 43.9 |
| Outside Defined Wigan Town Centre | | | | | | | | | | | | | | | | |
| Tesco Extra, Central Park Way, Wigan | 26.6 | 0.0 | 4.1 | 6.9 | 2.3 | 0.3 | 0.4 | 0.4 | 1.8 | 0.0 | 0.0 | 0.0 | 0.0 | 0.6 | 0.0 | 43.4 |
| Other destinations | 1.4 | 0.0 | 0.0 | 0.0 | 0.3 | 0.3 | 0.0 | 0.0 | 0.0 | 0.0 | 0.9 | 0.0 | 0.0 | 0.0 | 0.0 | 2.9 |
| Outside Defined Wigan Town Centre Sub-Total | 28.0 | 0.0 | 4.1 | 6.9 | 2.6 | 0.6 | 0.4 | 0.4 | 1.8 | 0.0 | 0.9 | 0.0 | 0.0 | 0.6 | 0.0 | 46.2 |
| Wigan Total | 48.8 | 7.3 | 8.7 | 8.6 | 4.7 | 2.3 | 1.6 | 0.9 | 4.8 | 0.4 | 0.9 | 0.0 | 0.0 | 1.1 | 0.0 | 90.2 |
| Freestanding/Out of centre stores Wigan Borough | | | | | | | | | | | | | | | | |
| Aldi, Greenbank Industrial Estate, Atherton Road | 1.4 | 0.9 | 0.0 | 0.0 | 0.0 | 0.2 | 5.7 | 0.0 | 0.0 | 0.4 | 0.8 | 0.7 | 0.0 | 0.0 | 0.0 | 9.9 |
| Asda, Robin Park, Wigan | 27.7 | 37.4 | 8.6 | 4.4 | 0.7 | 1.1 | 0.4 | 1.4 | 4.9 | 0.4 | 0.5 | 0.0 | 0.0 | 1.5 | 0.5 | 89.3 |
| Asda, Bolton Road, Atherton, Manchester | 0.0 | 0.0 | 0.0 | 0.0 | 0.0 | 0.0 | 0.0 | 0.2 | 0.0 | 0.0 | 0.0 | 3.3 | 0.0 | 0.0 | 0.0 | 3.5 |
| Asda, Ladies Lane, Hindley, Wigan | 0.9 | 0.9 | 0.0 | 0.3 | 1.0 | 0.4 | 2.1 | 0.4 | 0.8 | 0.3 | 2.0 | 0.0 | 0.0 | 0.0 | 0.0 | 7.5 |
| Morrisons, Makerfield Way, Ince | 9.7 | 1.3 | 0.3 | 0.5 | 2.1 | 6.6 | 5.2 | 2.3 | 1.3 | 0.0 | 0.0 | 0.0 | 0.0 | 0.0 | 0.0 | 29.3 |
| Morrisons, Shuttle Street, Tydesley | 0.9 | 0.0 | 0.0 | 0.0 | 0.0 | 0.0 | 0.4 | 0.0 | 0.0 | 0.0 | 0.6 | 12.6 | 0.0 | 0.0 | 0.0 | 14.5 |
| Sainsbury's, Worthington Way, Wigan | 8.2 | 11.6 | 1.1 | 0.0 | 0.4 | 0.1 | 0.0 | 0.4 | 11.7 | 0.4 | 0.0 | 0.0 | 0.0 | 1.0 | 0.0 | 35.1 |
| Asda, Edge Green Lane, Golborne | 0.0 | 0.0 | 0.0 | 0.0 | 0.0 | 0.0 | 4.7 | 7.9 | 21.9 | 0.0 | 0.0 | 0.0 | 0.0 | 0.0 | 0.0 | 34.6 |
| Lidl, Preston Road/Avondale Road, Standish, Wigan | 0.0 | 0.0 | 1.0 | 4.1 | 0.0 | 0.1 | 0.0 | 0.0 | 0.0 | 0.0 | 0.0 | 0.0 | 0.0 | 0.2 | 0.0 | 5.3 |
| Tesco Express, Atherton Road, Hindley Green, Wigan | 0.0 | 0.4 | 0.0 | 0.0 | 0.2 | 0.3 | 2.3 | 0.1 | 0.0 | 0.3 | 1.2 | 0.2 | 0.0 | 0.0 | 0.0 | 5.0 |
| Tesco Express, Gildow Lane Road, Wigan | 0.2 | 0.0 | 0.0 | 0.0 | 0.2 | 0.0 | 0.0 | 0.2 | 0.0 | 0.0 | 0.0 | 0.0 | 0.0 | 0.0 | 0.0 | 2.4 |
| Tesco Express, Poolstock Lane, Wigan | 3.1 | 0.9 | 0.0 | 0.1 | 0.0 | 0.0 | 0.2 | 0.0 | 0.0 | 0.0 | 0.0 | 0.0 | 0.0 | 0.0 | 0.0 | 4.3 |
| Tesco Express, Whelley Rd, Wigan | 1.8 | 0.0 | 0.8 | 0.0 | 0.4 | 0.0 | 0.0 | 0.1 | 0.0 | 0.0 | 0.0 | 0.0 | 0.0 | 0.1 | 0.0 | 3.2 |
| Other destinations | 3.1 | 5.6 | 1.9 | 0.1 | 0.1 | 0.4 | 0.0 | 0.2 | 3.0 | 0.3 | 0.0 | 0.6 | 1.9 | 0.1 | 0.0 | 17.2 |
| Local Centres Wigan | | | | | | | | | | | | | | | | |
| Aldi, Scot Lane, Wigan (Newton Local Centre) | 3.2 | 7.3 | 1.8 | 0.1 | 0.0 | 0.0 | 0.4 | 0.0 | 0.0 | 0.0 | 0.0 | 0.0 | 0.0 | 0.2 | 0.0 | 13.0 |
| Co-op, Warrington Road, Platt Bridge, Wigan (Platt Bridge Local Centre) | 0.9 | 0.0 | 0.0 | 0.4 | 0.0 | 0.0 | 0.0 | 0.4 | 0.0 | 0.0 | 0.0 | 0.0 | 0.0 | 0.0 | 0.0 | 2.1 |
| Co-op, Wigan Rd, Bryn, Ashton-in-Makerfield (Bryn Local Centre) | 0.0 | 0.0 | 0.0 | 0.0 | 0.0 | 0.0 | 0.0 | 0.0 | 3.0 | 0.0 | 0.0 | 0.0 | 0.0 | 0.0 | 0.0 | 3.0 |
| Co-op, Church Street, Orrell, Wigan (local centre south of Orrell) | 0.4 | 5.4 | 0.0 | 0.0 | 0.0 | 0.0 | 0.0 | 0.0 | 0.0 | 0.0 | 0.0 | 0.0 | 0.0 | 0.0 | 0.0 | 6.0 |
| Co-op 73 Holmes House Avenue, Winstanley, Wigan (local centre south of goose green) | 0.0 | 3.0 | 0.2 | 0.0 | 0.0 | 0.0 | 0.0 | 0.0 | 0.0 | 0.0 | 0.0 | 0.0 | 0.0 | 0.0 | 0.0 | 3.1 |
| Co-op, Gathurst Lane, Shewington, Wigan (Shewington Local Centre) | 0.0 | 0.0 | 4.6 | 0.0 | 0.0 | 0.0 | 0.0 | 0.0 | 0.0 | 0.0 | 0.0 | 0.0 | 0.0 | 0.1 | 0.0 | 4.7 |
| Iceland, Templeton Road, Platt Bridge, Wigan (Platt Bridge Local Centre) | 0.0 | 0.0 | 0.0 | 0.2 | 0. | | | | | | | | | | | |

Table 11: Summary of Convenience Retail Performance 2014 to 2026

| Centre | 2014 | 2019 | 2024 | 2026 |
|------------------------------------|--------------|--------------|--------------|--------------|
| Survey Derived Turnover | | | | |
| Ashton in Makerfield | 18.1 | 19.0 | 20.1 | 20.6 |
| Atherton | 25.7 | 26.9 | 28.5 | 29.2 |
| Golborne | 33.2 | 34.8 | 36.9 | 37.8 |
| Hindley | 33.8 | 35.5 | 37.6 | 38.5 |
| Leigh | 140.3 | 147.2 | 155.9 | 159.7 |
| Pemberton | 6.1 | 6.4 | 6.7 | 6.9 |
| Standish | 11.4 | 12.0 | 12.7 | 13.0 |
| Tyldesley | 29.5 | 31.0 | 32.8 | 33.6 |
| Wigan | 157.9 | 165.5 | 175.2 | 179.5 |
| Local Retail Provision | 137.5 | 144.2 | 152.7 | 156.4 |
| Wigan Borough Sub-Total | 593.6 | 622.4 | 659.3 | 675.1 |
| Benchmark Turnover | | | | |
| Ashton in Makerfield | 11.7 | 11.7 | 11.7 | 11.7 |
| Atherton | 29.4 | 29.4 | 29.4 | 29.4 |
| Golborne | 25.3 | 25.3 | 25.3 | 25.3 |
| Hindley | 31.8 | 31.8 | 31.8 | 31.8 |
| Leigh | 220.2 | 220.2 | 220.2 | 220.2 |
| Pemberton | 5.1 | 5.1 | 5.1 | 5.1 |
| Standish | 11.9 | 11.9 | 11.9 | 11.9 |
| Tyldesley | 24.5 | 24.5 | 24.5 | 24.5 |
| Wigan | 133.2 | 133.2 | 133.2 | 133.2 |
| Local Retail Provision | 164.8 | 166.1 | 167.8 | 168.6 |
| Wigan Borough Sub-Total | 657.6 | 659.0 | 660.7 | 661.4 |
| Expenditure Deficit/Surplus | | | | |
| Ashton in Makerfield | 6.5 | 7.4 | 8.5 | 9.0 |
| Atherton | -3.7 | -2.5 | -0.9 | -0.2 |
| Golborne | 8.0 | 9.6 | 11.7 | 12.5 |
| Hindley | 2.1 | 3.7 | 5.8 | 6.7 |
| Leigh | -79.8 | -73.0 | -64.2 | -60.5 |
| Pemberton | 1.0 | 1.3 | 1.6 | 1.8 |
| Standish | -0.5 | 0.1 | 0.8 | 1.1 |
| Tyldesley | 5.1 | 6.5 | 8.4 | 9.2 |
| Wigan | 24.7 | 32.4 | 42.1 | 46.3 |
| Local Retail Provision | -27.3 | -22.0 | -15.2 | -12.2 |

Notes:

- (i) Source: Tables 7, 8, 9 and 10
- (ii) Benchmark turnover based upon company average sales density of national multiple retailers and independent floorspace trading at typical average sales densities
- (iii) 'Other' freestanding/local centre destinations from Tables 7, 8, 9 and 10 assumed to be trading at benchmark levels
- (iv) No growth in floorspace efficiency over the period to 2026
- (v) Assumes that Sainsbury's, Atherleigh Way is trading at 65% benchmark levels from 2015 - store opened December 2012
- (vi) Trade diversion to Sainsbury's, Atherleigh Way restricted to other destinations in Leigh and calculated on a pro-rata basis.

2012 Prices Inclusive of VAT where applicable

Table 12: Convenience Retail Capacity (sq.m) at 2014, 2019, 2024 and 2026

| Centre | At 2014 | | | By 2019 | | | By 2024 | | | By 2026 | | |
|--------------------------|---------------------------|-----------------------|---------------------------|---------------------------|-----------------------|---------------------------|---------------------------|-----------------------|---------------------------|---------------------------|-----------------------|---------------------------|
| | Expected Surplus/ Deficit | Turnover Density sq.m | Net Sales Floorspace sq.m | Expected Surplus/ Deficit | Turnover Density sq.m | Net Sales Floorspace sq.m | Expected Surplus/ Deficit | Turnover Density sq.m | Net Sales Floorspace sq.m | Expected Surplus/ Deficit | Turnover Density sq.m | Net Sales Floorspace sq.m |
| Ashton in Markerfield | 6.5 | 8,000 | 810 | 7.4 | 8,000 | 920 | 8.5 | 8,000 | 1,062 | 9.0 | 8,000 | 1,122 |
| Atherton | -3.7 | 8,000 | - | -2.5 | 8,000 | - | -0.9 | 8,000 | - | -0.2 | 8,000 | - |
| Golborne | 8.0 | 8,000 | 995 | 9.6 | 8,000 | 1,197 | 11.7 | 8,000 | 1,457 | 12.5 | 8,000 | 1,569 |
| Hindley | 2.1 | 8,000 | 257 | 3.7 | 8,000 | 462 | 5.8 | 8,000 | 726 | 6.7 | 8,000 | 839 |
| Leigh | -79.8 | 10,000 | - | -73.0 | 10,000 | - | -64.2 | 10,000 | - | -60.5 | 10,000 | - |
| Pemberton | 1.0 | 8,000 | 122 | 1.3 | 8,000 | 158 | 1.6 | 8,000 | 205 | 1.8 | 8,000 | 225 |
| Standish | -0.5 | 8,000 | - | 0.1 | 8,000 | 12 | 0.8 | 8,000 | 100 | 1.1 | 8,000 | 138 |
| Tyldesley | 5.1 | 8,000 | 636 | 6.5 | 8,000 | 815 | 8.4 | 8,000 | 1,047 | 9.2 | 8,000 | 1,145 |
| Wigan | 24.7 | 10,000 | 2,471 | 32.4 | 10,000 | 3,235 | 42.1 | 10,000 | 4,208 | 46.3 | 10,000 | 4,630 |
| Other destinations Wigan | -27.3 | 7,000 | - | -22.0 | 7,000 | - | -15.2 | 7,000 | - | -12.2 | 7,000 | - |

Notes:

(i) Source Table 11

(ii) Capacity is assessed using a foodstore convenience retail sales density of £10,000 per sq. m for Wigan and Leigh. Lower sales densities adopted for other destinations given the likelihood of secondary town centres and other destinations attracting smaller stores/retailers with lower average sales densities

2012 Prices Inclusive of VAT where applicable

Table 13: Comparison Shopping Patterns

| Centre/Facilities | Market Share (%) | | | | | | | | | | | | | | |
|---|------------------|---------------------|----------------------|--------------------|------------------|----------------|-------------------|------------------------|--------------------------------|---------------------|------------------|---------------------|----------------------|--|-------------------------|
| | Zone 1 Wigan | Zone 2 Pemberton | Zone 3 Shevington | Zone 4 Standish | Zone 5 Aspull | Zone 6 Ince | Zone 7 Hindley | Zone 8 Platt Bridge | Zone 9 Ashton-in-Makerfield | Zone 10 Golborne | Zone 11 Leigh | Zone 12 Atherton | Zone 13 Tyldesley | Zone 14 Parbold and Wrightington | Zone 15 Skelmersdale |
| Ashton in Makerfield Town Centre | 0.4% | 0.3% | 0.8% | 0.1% | 0.4% | 0.3% | 0.2% | 1.4% | 13.6% | 0.7% | 0.2% | 0.0% | 0.0% | 0.0% | 0.0% |
| Atherton Town Centre | 0.0% | 0.0% | 0.0% | 0.0% | 0.0% | 0.0% | 0.3% | 0.1% | 0.0% | 0.5% | 0.8% | 16.3% | 2.5% | 0.0% | 0.0% |
| Golborne Town Centre | 0.0% | 0.2% | 0.0% | 0.0% | 0.0% | 0.0% | 0.0% | 0.4% | 0.1% | 4.7% | 0.0% | 0.0% | 0.0% | 0.0% | 0.0% |
| Hindley Town Centre | 0.4% | 0.4% | 0.0% | 0.1% | 0.7% | 4.5% | 9.4% | 1.1% | 0.7% | 0.0% | 0.0% | 0.0% | 0.0% | 0.0% | 0.0% |
| Leigh Main Town Centre | 0.3% | 0.4% | 0.0% | 0.1% | 0.1% | 1.0% | 4.5% | 2.5% | 0.1% | 19.1% | 42.0% | 23.7% | 28.6% | 0.0% | 0.0% |
| Outside Defined Leigh Town Centre | 0.2% | 0.0% | 0.0% | 0.0% | 0.8% | 0.4% | 4.0% | 3.3% | 0.1% | 0.8% | 0.6% | 2.5% | 1.6% | 0.0% | 0.0% |
| Parsonage Retail Park, Leigh | 0.1% | 0.0% | 0.0% | 0.1% | 0.1% | 0.6% | 7.4% | 3.8% | 0.1% | 4.1% | 15.9% | 5.7% | 8.5% | 0.0% | 0.0% |
| Pemberton Town Centre | 0.7% | 1.6% | 0.1% | 0.0% | 0.0% | 0.1% | 0.0% | 0.0% | 0.2% | 0.0% | 0.0% | 0.0% | 0.0% | 0.6% | 0.1% |
| Standish Town Centre | 0.4% | 0.0% | 0.9% | 9.5% | 0.0% | 0.0% | 0.4% | 0.0% | 0.1% | 0.0% | 0.0% | 0.0% | 0.0% | 0.0% | 0.0% |
| Tyldesley Town Centre | 0.2% | 0.0% | 0.0% | 0.1% | 0.0% | 0.0% | 0.0% | 0.0% | 0.0% | 0.0% | 0.4% | 1.6% | 5.9% | 0.0% | 0.0% |
| Wigan Main Town Centre | 41.2% | 30.6% | 29.4% | 31.3% | 29.9% | 33.1% | 26.8% | 28.8% | 23.8% | 15.1% | 5.4% | 2.9% | 1.5% | 17.2% | 12.5% |
| Outside Defined Wigan Town Centre | 13.3% | 7.8% | 8.1% | 8.3% | 7.6% | 8.9% | 4.9% | 4.8% | 8.1% | 0.0% | 0.0% | 0.0% | 0.0% | 4.2% | 3.4% |
| Robin Park | 22.0% | 25.2% | 26.4% | 22.0% | 11.5% | 17.4% | 5.0% | 14.3% | 17.2% | 2.1% | 0.4% | 0.0% | 0.0% | 13.4% | 6.7% |
| Local Centres Wigan | 1.9% | 1.6% | 5.0% | 1.3% | 5.0% | 1.5% | 1.3% | 10.0% | 1.1% | 2.7% | 0.2% | 0.4% | 3.0% | 3.0% | 0.0% |
| Other Destinations in the Borough | 1.7% | 2.2% | 1.5% | 0.3% | 0.8% | 5.1% | 6.2% | 1.9% | 3.1% | 0.0% | 0.0% | 0.5% | 0.0% | 1.1% | 0.3% |
| Wigan Borough Sub Total | 82.8% | 70.3% | 72.3% | 73.3% | 56.9% | 72.9% | 70.3% | 72.4% | 68.4% | 49.9% | 66.0% | 53.6% | 51.7% | 39.6% | 22.9% |
| Outside of Wigan Borough | | | | | | | | | | | | | | | |
| Bolton | 1.2% | 0.3% | 0.5% | 1.5% | 5.3% | 1.6% | 3.6% | 0.9% | 1.8% | 1.4% | 10.9% | 17.3% | 13.8% | 0.1% | 0.5% |
| Trafford Centre | 2.7% | 2.2% | 4.4% | 2.6% | 4.5% | 2.5% | 3.1% | 3.9% | 1.9% | 4.3% | 4.7% | 6.0% | 13.1% | 3.2% | 2.9% |
| Manchester | 3.4% | 2.9% | 2.3% | 2.8% | 1.6% | 3.4% | 3.1% | 1.7% | 0.5% | 5.5% | 5.0% | 5.6% | 5.4% | 2.6% | 0.7% |
| Warrington | 0.4% | 2.1% | 0.2% | 0.4% | 0.0% | 0.0% | 1.5% | 3.8% | 6.5% | 27.2% | 5.4% | 0.8% | 1.6% | 0.7% | 1.4% |
| Gemini Retail Park, Warrington | 0.5% | 2.2% | 1.1% | 0.3% | 0.1% | 0.2% | 0.3% | 2.8% | 2.9% | 5.9% | 1.7% | 0.0% | 0.1% | 1.7% | 1.2% |
| Middlebrook Retail Park, Horwich, Bolton | 4.2% | 1.3% | 3.8% | 6.0% | 22.2% | 12.9% | 12.1% | 6.0% | 0.5% | 0.5% | 2.8% | 11.4% | 4.5% | 0.9% | 0.1% |
| Bury | 0.2% | 0.0% | 0.0% | 0.0% | 0.1% | 0.0% | 0.0% | 0.0% | 0.0% | 0.0% | 0.3% | 1.4% | 0.1% | 0.0% | 0.0% |
| Southport | 0.8% | 1.9% | 2.8% | 2.3% | 0.5% | 0.0% | 0.3% | 0.1% | 1.3% | 0.0% | 0.0% | 0.0% | 0.0% | 14.0% | 8.8% |
| Liverpool | 0.0% | 2.0% | 1.0% | 0.4% | 0.8% | 0.0% | 0.0% | 0.9% | 2.2% | 0.0% | 0.0% | 0.0% | 0.0% | 3.7% | 9.6% |
| Asda, Ingram, Skelmersdale | 0.0% | 0.1% | 0.2% | 0.0% | 0.0% | 0.0% | 0.0% | 0.0% | 0.0% | 0.0% | 0.0% | 0.0% | 0.0% | 1.6% | 4.0% |
| Other Destinations | 3.9% | 14.5% | 11.5% | 10.4% | 6.0% | 6.6% | 5.6% | 7.6% | 13.8% | 5.3% | 3.2% | 4.0% | 9.5% | 31.9% | 47.8% |
| Outside of Wigan Borough Sub-Total | 17.2% | 29.7% | 27.7% | 26.7% | 43.1% | 27.1% | 29.7% | 27.6% | 31.6% | 50.1% | 34.0% | 46.4% | 48.3% | 60.4% | 77.0% |
| Total | 100.0% | 100.0% | 100.0% | 100.0% | 100.0% | 100.0% | 100.0% | 100.0% | 100.0% | 100.0% | 100.0% | 100.0% | 100.0% | 100.0% | 100.0% |

Notes:

(i) Source: NEMS Household Telephone Survey and RMG Clarity - excludes 'don't know/don't do' and 'other' responses

(ii) Weighting afforded to non-food shopping is: clothing and footwear (25%); electrical items (16%); furniture/soft furnishings/carpets (12%); DIY/garden/hardware items (11%); health, beauty and chemist items (11%); and recreational goods (25%).

(iii) Weighting afforded to primary/secondary destination is 70% and 30%

(iv) 'Defined Town Centre' (Leigh and Wigan) and 'Town Centre' refers to the 2006 UDP Town Centre Boundary

2012 Prices Inclusive of VAT where applicable

Table 14: Comparison Retail Turnover 2014

| Centre/Facilities | £ Million | | | | | | | | | | | | | | | Total |
|---|-----------------|---------------------|----------------------|--------------------|------------------|----------------|-------------------|------------------------|--------------------------------|---------------------|------------------|---------------------|----------------------|--|-------------------------|---------------|
| | Zone 1 Wigan | Zone 2 Pemberton | Zone 3 Shevington | Zone 4 Standish | Zone 5 Aspull | Zone 6 Ince | Zone 7 Hindley | Zone 8 Platt Bridge | Zone 9 Ashton-in-Makerfield | Zone 10 Golborne | Zone 11 Leigh | Zone 12 Atherton | Zone 13 Tyldesley | Zone 14 Parbold and Wrightington | Zone 15 Skelmersdale | |
| | 141.5 | 133.2 | 51.5 | 43.8 | 25.3 | 18.6 | 64.7 | 25.8 | 82.9 | 66.2 | 118.6 | 57.0 | 67.2 | 35.4 | 76.2 | 1008.0 |
| Ashton in Makerfield Town Centre | 0.5 | 0.4 | 0.4 | 0.1 | 0.1 | 0.1 | 0.1 | 0.4 | 11.3 | 0.5 | 0.2 | 0.0 | 0.0 | 0.0 | 0.0 | 14.0 |
| Atherton Town Centre | 0.0 | 0.0 | 0.0 | 0.0 | 0.0 | 0.0 | 0.2 | 0.0 | 0.0 | 0.3 | 1.0 | 9.3 | 1.7 | 0.0 | 0.0 | 12.6 |
| Golborne Town Centre | 0.0 | 0.2 | 0.0 | 0.0 | 0.0 | 0.0 | 0.0 | 0.1 | 0.1 | 3.1 | 0.0 | 0.0 | 0.0 | 0.0 | 0.0 | 3.5 |
| Hindley Town Centre | 0.6 | 0.6 | 0.0 | 0.1 | 0.2 | 0.8 | 6.1 | 0.3 | 0.6 | 0.0 | 0.0 | 0.0 | 0.0 | 0.0 | 0.0 | 9.2 |
| Leigh Main Town Centre | 0.4 | 0.5 | 0.0 | 0.1 | 0.0 | 0.2 | 2.9 | 0.7 | 0.1 | 12.7 | 49.8 | 13.5 | 19.2 | 0.0 | 0.0 | 100.1 |
| Outside Defined Leigh Town Centre | 0.2 | 0.0 | 0.0 | 0.0 | 0.2 | 0.1 | 2.6 | 0.8 | 0.1 | 0.5 | 0.7 | 1.4 | 1.1 | 0.0 | 0.0 | 7.7 |
| Parsonage Retail Park, Leigh | 0.1 | 0.0 | 0.0 | 0.0 | 0.0 | 0.1 | 4.8 | 1.0 | 0.1 | 2.7 | 18.9 | 3.2 | 5.7 | 0.0 | 0.0 | 36.8 |
| Pemberton Town Centre | 1.0 | 2.2 | 0.0 | 0.0 | 0.0 | 0.0 | 0.0 | 0.0 | 0.2 | 0.0 | 0.0 | 0.0 | 0.0 | 0.2 | 0.1 | 3.7 |
| Standish Town Centre | 0.6 | 0.0 | 0.5 | 4.2 | 0.0 | 0.0 | 0.2 | 0.0 | 0.1 | 0.0 | 0.0 | 0.0 | 0.0 | 0.0 | 0.0 | 5.5 |
| Tyldesley Town Centre | 0.2 | 0.0 | 0.0 | 0.1 | 0.0 | 0.0 | 0.0 | 0.0 | 0.0 | 0.0 | 0.5 | 0.9 | 4.0 | 0.0 | 0.0 | 5.7 |
| Wigan Main Town Centre | 58.3 | 40.8 | 15.1 | 13.7 | 7.6 | 6.2 | 17.3 | 7.4 | 19.7 | 10.0 | 6.4 | 1.7 | 1.0 | 6.1 | 9.5 | 220.8 |
| Outside Defined Wigan Town Centre | 18.9 | 10.4 | 4.2 | 3.6 | 1.9 | 1.6 | 3.1 | 1.2 | 6.7 | 0.0 | 0.0 | 0.0 | 0.0 | 1.5 | 2.6 | 55.8 |
| Robin Park | 31.1 | 33.6 | 13.6 | 9.7 | 2.9 | 3.2 | 3.2 | 3.7 | 14.3 | 1.4 | 0.5 | 0.0 | 0.0 | 4.8 | 5.1 | 127.1 |
| Local Centres Wigan | 2.7 | 2.1 | 2.6 | 0.6 | 1.3 | 0.3 | 0.9 | 2.6 | 0.9 | 1.8 | 0.2 | 0.2 | 2.0 | 1.1 | 0.0 | 19.3 |
| Other Destinations in the Borough | 2.4 | 2.9 | 0.8 | 0.1 | 0.2 | 0.9 | 4.0 | 0.5 | 2.6 | 0.0 | 0.0 | 0.3 | 0.0 | 0.4 | 0.2 | 15.3 |
| Wigan Borough Sub-Total | 117.1 | 93.6 | 37.2 | 32.2 | 14.4 | 13.6 | 45.4 | 18.7 | 56.7 | 33.0 | 78.3 | 30.5 | 34.8 | 14.0 | 17.5 | 637.0 |
| Outside of Wigan Borough | | | | | | | | | | | | | | | | |
| Bolton | 1.6 | 0.4 | 0.3 | 0.6 | 1.3 | 0.3 | 2.4 | 0.2 | 1.5 | 0.9 | 13.0 | 9.9 | 9.3 | 0.0 | 0.4 | 42.1 |
| Trafford Centre | 3.9 | 2.9 | 2.2 | 1.1 | 1.1 | 0.8 | 2.0 | 1.0 | 1.8 | 2.8 | 5.5 | 3.4 | 8.8 | 1.1 | 2.2 | 40.3 |
| Manchester | 4.8 | 3.9 | 1.2 | 1.2 | 0.4 | 0.6 | 2.0 | 0.4 | 0.4 | 3.6 | 5.9 | 3.2 | 3.7 | 0.9 | 0.5 | 32.9 |
| Warrington | 0.5 | 2.8 | 0.1 | 0.2 | 0.0 | 0.0 | 1.0 | 1.0 | 5.4 | 18.0 | 6.4 | 0.4 | 1.1 | 0.2 | 1.1 | 38.3 |
| Gemini Retail Park, Warrington | 0.7 | 3.0 | 0.5 | 0.1 | 0.0 | 0.0 | 0.2 | 0.7 | 2.4 | 3.9 | 2.0 | 0.0 | 0.1 | 0.6 | 0.9 | 15.3 |
| Middlebrook Retail Park, Horwich, Bolton | 6.0 | 1.8 | 1.9 | 2.6 | 5.6 | 2.4 | 7.8 | 1.5 | 0.4 | 0.4 | 3.3 | 6.5 | 3.1 | 0.3 | 0.1 | 43.8 |
| Bury | 0.2 | 0.0 | 0.0 | 0.0 | 0.0 | 0.0 | 0.0 | 0.0 | 0.0 | 0.0 | 0.4 | 0.8 | 0.1 | 0.0 | 0.0 | 1.6 |
| Southport | 1.2 | 2.5 | 1.4 | 1.9 | 0.1 | 0.0 | 0.2 | 0.0 | 1.1 | 0.0 | 0.0 | 0.0 | 0.0 | 0.0 | 0.7 | 19.3 |
| Liverpool | 0.0 | 2.6 | 0.5 | 0.2 | 0.0 | 0.0 | 0.0 | 0.2 | 1.9 | 0.0 | 0.0 | 0.0 | 0.0 | 1.3 | 7.3 | 14.3 |
| Asda, Ingram, Skelmersdale | 0.0 | 0.2 | 0.1 | 0.0 | 0.0 | 0.0 | 0.0 | 0.0 | 0.0 | 0.0 | 0.0 | 0.0 | 0.0 | 0.6 | 3.1 | 3.9 |
| Other Destinations | 5.4 | 18.4 | 5.8 | 4.6 | 2.0 | 1.2 | 3.6 | 2.0 | 11.5 | 3.5 | 3.8 | 2.3 | 6.4 | 11.3 | 36.5 | 119.3 |
| Outside of Wigan Borough Sub-Total | 24.4 | 39.6 | 14.3 | 11.7 | 10.9 | 5.0 | 19.2 | 7.1 | 26.2 | 33.2 | 40.4 | 26.5 | 32.4 | 21.4 | 58.7 | 371.0 |
| Total | 141.5 | 133.2 | 51.5 | 43.8 | 25.3 | 18.6 | 64.7 | 25.8 | 82.9 | 66.2 | 118.6 | 57.0 | 67.2 | 35.4 | 76.2 | 1008.0 |

Notes:

(i) Source: Tables 3b, 13

(ii) 'Defined Town Centre' (Leigh and Wigan) and 'Town Centre' refers to the 2006 UDP Town Centre Boundary

2012 Prices Inclusive of VAT where applicable

Table 15: Comparison Retail Turnover 2019

| Centre/Facilities | £ Million | | | | | | | | | | | | | | | Total |
|---|-----------------|---------------------|----------------------|--------------------|------------------|----------------|-------------------|------------------------|--------------------------------|---------------------|------------------|---------------------|----------------------|--|-------------------------|---------------|
| | Zone 1 Wigan | Zone 2 Pemberton | Zone 3 Shevington | Zone 4 Standish | Zone 5 Aspull | Zone 6 Ince | Zone 7 Hindley | Zone 8 Platt Bridge | Zone 9 Ashton-in-Makerfield | Zone 10 Golborne | Zone 11 Leigh | Zone 12 Atherton | Zone 13 Tyldesley | Zone 14 Parbold and Wrightington | Zone 15 Skelmersdale | |
| | 161.1 | 151.7 | 58.6 | 49.9 | 28.8 | 21.2 | 73.6 | 29.4 | 94.3 | 75.4 | 135.0 | 64.9 | 76.5 | 39.8 | 85.8 | 1146.0 |
| Ashton in Makerfield Town Centre | 0.6 | 0.4 | 0.5 | 0.1 | 0.1 | 0.1 | 0.2 | 0.4 | 12.8 | 0.6 | 0.2 | 0.0 | 0.0 | 0.0 | 0.0 | 16.0 |
| Atherton Town Centre | 0.0 | 0.0 | 0.0 | 0.0 | 0.0 | 0.0 | 0.2 | 0.0 | 0.0 | 0.4 | 1.1 | 10.6 | 1.9 | 0.0 | 0.0 | 14.3 |
| Golborne Town Centre | 0.0 | 0.2 | 0.0 | 0.0 | 0.0 | 0.0 | 0.0 | 0.1 | 0.1 | 3.6 | 0.0 | 0.0 | 0.0 | 0.0 | 0.0 | 4.0 |
| Hindley Town Centre | 0.7 | 0.7 | 0.0 | 0.1 | 0.2 | 1.0 | 6.9 | 0.3 | 0.6 | 0.0 | 0.0 | 0.0 | 0.0 | 0.0 | 0.0 | 10.4 |
| Leigh Main Town Centre | 0.4 | 0.5 | 0.0 | 0.1 | 0.0 | 0.2 | 3.3 | 0.7 | 0.1 | 14.4 | 56.7 | 15.4 | 21.8 | 0.0 | 0.0 | 113.9 |
| Outside Defined Leigh Town Centre | 0.3 | 0.0 | 0.0 | 0.0 | 0.2 | 0.1 | 2.9 | 1.0 | 0.1 | 0.6 | 0.8 | 1.6 | 1.2 | 0.0 | 0.0 | 8.8 |
| Parsonage Retail Park, Leigh | 0.2 | 0.0 | 0.0 | 0.0 | 0.0 | 0.1 | 5.4 | 1.1 | 0.1 | 3.1 | 21.5 | 3.7 | 6.5 | 0.0 | 0.0 | 41.9 |
| Pemberton Town Centre | 1.2 | 2.5 | 0.1 | 0.0 | 0.0 | 0.0 | 0.0 | 0.0 | 0.2 | 0.0 | 0.0 | 0.0 | 0.0 | 0.3 | 0.1 | 4.2 |
| Standish Town Centre | 0.6 | 0.0 | 0.6 | 4.7 | 0.0 | 0.0 | 0.3 | 0.0 | 0.1 | 0.0 | 0.0 | 0.0 | 0.0 | 0.0 | 0.0 | 6.3 |
| Tyldesley Town Centre | 0.3 | 0.0 | 0.0 | 0.1 | 0.0 | 0.0 | 0.0 | 0.0 | 0.0 | 0.0 | 0.5 | 1.1 | 4.5 | 0.0 | 0.0 | 6.5 |
| Wigan Main Town Centre | 66.4 | 46.4 | 17.2 | 15.6 | 8.6 | 7.0 | 19.7 | 8.5 | 22.4 | 11.4 | 7.3 | 1.9 | 1.1 | 6.9 | 10.7 | 251.1 |
| Outside Defined Wigan Town Centre | 21.5 | 11.9 | 4.7 | 4.1 | 2.2 | 1.9 | 3.6 | 1.4 | 7.7 | 0.0 | 0.0 | 0.0 | 0.0 | 1.7 | 2.9 | 63.6 |
| Robin Park | 35.4 | 38.3 | 15.4 | 11.0 | 3.3 | 3.7 | 3.7 | 4.2 | 16.2 | 1.6 | 0.6 | 0.0 | 0.0 | 5.4 | 5.8 | 144.5 |
| Local Centres Wigan | 3.1 | 2.4 | 3.0 | 0.7 | 1.4 | 0.3 | 1.0 | 3.0 | 1.0 | 2.0 | 0.2 | 0.3 | 2.3 | 1.2 | 0.0 | 21.9 |
| Other Destinations in the Borough | 2.7 | 3.3 | 0.9 | 0.1 | 0.2 | 1.1 | 4.6 | 0.6 | 2.9 | 0.0 | 0.0 | 0.3 | 0.0 | 0.4 | 0.2 | 17.4 |
| Wigan Borough Sub-Total | 133.3 | 106.6 | 42.4 | 36.6 | 16.4 | 15.4 | 51.7 | 21.3 | 64.5 | 37.6 | 89.1 | 34.8 | 39.6 | 15.8 | 19.7 | 724.7 |
| Outside of Wigan Borough | | | | | | | | | | | | | | | | |
| Bolton | 1.9 | 0.5 | 0.3 | 0.7 | 1.5 | 0.3 | 2.7 | 0.3 | 1.7 | 1.0 | 14.8 | 11.2 | 10.5 | 0.1 | 0.4 | 48.0 |
| Trafford Centre | 4.4 | 3.3 | 2.6 | 1.3 | 1.3 | 0.5 | 2.3 | 1.1 | 1.8 | 3.2 | 6.3 | 3.9 | 10.0 | 1.3 | 2.5 | 45.8 |
| Manchester | 5.5 | 4.5 | 1.3 | 1.4 | 0.5 | 0.7 | 2.3 | 0.5 | 0.5 | 4.1 | 6.8 | 3.6 | 4.2 | 1.0 | 0.6 | 37.4 |
| Warrington | 0.6 | 3.2 | 0.1 | 0.2 | 0.0 | 0.0 | 1.1 | 1.1 | 6.2 | 20.5 | 7.3 | 0.5 | 1.2 | 0.3 | 1.2 | 43.6 |
| Gemini Retail Park, Warrington | 0.8 | 3.4 | 0.6 | 0.2 | 0.0 | 0.0 | 0.2 | 0.8 | 2.8 | 4.5 | 2.3 | 0.0 | 0.1 | 0.7 | 1.0 | 17.4 |
| Middlebrook Retail Park, Horwich, Bolton | 6.8 | 2.0 | 2.2 | 3.0 | 6.4 | 2.7 | 8.9 | 1.8 | 0.5 | 0.4 | 3.7 | 7.4 | 3.5 | 0.4 | 0.1 | 49.8 |
| Bury | 0.3 | 0.0 | 0.0 | 0.0 | 0.0 | 0.0 | 0.0 | 0.0 | 0.0 | 0.0 | 0.5 | 0.8 | 0.1 | 0.0 | 0.0 | 1.8 |
| Salford | 1.3 | 2.8 | 1.6 | 1.1 | 0.1 | 0.0 | 0.2 | 0.0 | 1.3 | 0.0 | 0.0 | 0.0 | 0.0 | 0.6 | 0.6 | 21.8 |
| Liverpool | 0.0 | 3.0 | 0.6 | 0.2 | 0.0 | 0.0 | 0.0 | 0.3 | 2.1 | 0.0 | 0.0 | 0.0 | 0.0 | 1.5 | 8.3 | 16.1 |
| Asda, Ingram, Skelmersdale | 0.0 | 0.2 | 0.1 | 0.0 | 0.0 | 0.0 | 0.0 | 0.0 | 0.0 | 0.0 | 0.0 | 0.0 | 0.0 | 0.6 | 3.4 | 4.4 |
| Other | 6.2 | 22.1 | 6.7 | 5.2 | 2.3 | 1.4 | 4.1 | 2.2 | 13.0 | 4.0 | 4.3 | 2.6 | 7.3 | 13.7 | 41.8 | 135.2 |
| Outside of Wigan Borough Sub-Total | 27.8 | 45.1 | 16.2 | 13.3 | 12.4 | 5.7 | 21.9 | 8.1 | 29.8 | 37.8 | 45.9 | 30.1 | 36.9 | 24.1 | 66.1 | 421.3 |
| Total | 161.1 | 151.7 | 58.6 | 49.9 | 28.8 | 21.2 | 73.6 | 29.4 | 94.3 | 75.4 | 135.0 | 64.9 | 76.5 | 39.8 | 85.8 | 1146.0 |

Notes:

(i) Source: Tables 3b, 13

(ii) 'Defined Town Centre' (Leigh and Wigan) and 'Town Centre' refers to the 2006 UDP Town Centre Boundary

Table 16: Comparison Retail Turnover 2024

| Centre/Facilities | £ Million | | | | | | | | | | | | | | | |
|--|-----------------|---------------------|----------------------|--------------------|------------------|----------------|-------------------|------------------------|---------------------------------|---------------------|------------------|---------------------|----------------------|--|-------------------------|--------|
| | Zone 1 Wigan | Zone 2 Pemberton | Zone 3 Shavington | Zone 4 Standish | Zone 5 Aspull | Zone 6 Ince | Zone 7 Hindley | Zone 8 Platt Bridge | Zone 9 Ashton-inr-Makerfield | Zone 10 Golborne | Zone 11 Leigh | Zone 12 Atherton | Zone 13 Tyldesley | Zone 14 Parbold and Wrightington | Zone 15 Skelmersdale | Total |
| | 189.3 | 178.2 | 68.3 | 58.6 | 33.8 | 24.9 | 86.5 | 34.5 | 110.8 | 88.6 | 158.6 | 76.3 | 89.9 | 46.3 | 99.7 | 1344.2 |
| Ashton in Makerfield Town Centre | 0.7 | 0.5 | 0.6 | 0.1 | 0.1 | 0.1 | 0.2 | 0.5 | 15.1 | 0.7 | 0.3 | 0.0 | 0.0 | 0.0 | 0.0 | 18.8 |
| Atherton Town Centre | 0.0 | 0.0 | 0.0 | 0.0 | 0.0 | 0.0 | 0.3 | 0.0 | 0.0 | 0.4 | 1.3 | 12.4 | 2.3 | 0.0 | 0.0 | 16.8 |
| Golborne Town Centre | 0.0 | 0.3 | 0.0 | 0.0 | 0.0 | 0.0 | 0.0 | 0.1 | 0.1 | 4.2 | 0.0 | 0.0 | 0.0 | 0.0 | 0.0 | 4.7 |
| Hindley Town Centre | 0.8 | 0.8 | 0.0 | 0.1 | 0.2 | 1.1 | 8.1 | 0.4 | 0.7 | 0.0 | 0.0 | 0.0 | 0.0 | 0.0 | 0.0 | 12.3 |
| Leigh Main Town Centre | 0.5 | 0.6 | 0.0 | 0.1 | 0.0 | 0.3 | 3.9 | 0.9 | 0.2 | 16.9 | 66.6 | 18.1 | 25.7 | 0.0 | 0.0 | 133.8 |
| Outside Defined Leigh Town Centre | 0.3 | 0.0 | 0.0 | 0.0 | 0.3 | 0.1 | 3.4 | 1.1 | 0.1 | 0.7 | 0.9 | 1.9 | 1.5 | 0.0 | 0.0 | 10.3 |
| Parsonage Retail Park, Leigh | 0.2 | 0.0 | 0.0 | 0.1 | 0.0 | 0.1 | 6.4 | 1.3 | 0.2 | 3.6 | 25.3 | 4.3 | 7.7 | 0.0 | 0.0 | 49.2 |
| Pemberton Town Centre | 1.4 | 2.9 | 0.1 | 0.0 | 0.0 | 0.0 | 0.0 | 0.0 | 0.3 | 0.0 | 0.0 | 0.0 | 0.0 | 0.3 | 0.1 | 5.0 |
| Standish Town Centre | 0.7 | 0.0 | 0.6 | 5.6 | 0.0 | 0.0 | 0.3 | 0.0 | 0.1 | 0.0 | 0.0 | 0.0 | 0.0 | 0.0 | 0.0 | 7.4 |
| Tyldesley Town Centre | 0.3 | 0.0 | 0.0 | 0.1 | 0.0 | 0.0 | 0.0 | 0.0 | 0.0 | 0.0 | 0.6 | 1.2 | 5.3 | 0.0 | 0.0 | 7.6 |
| Wigan Main Town Centre | 78.0 | 54.5 | 20.1 | 18.4 | 10.1 | 8.2 | 23.1 | 9.9 | 26.3 | 13.3 | 8.6 | 2.2 | 1.3 | 8.0 | 12.5 | 294.6 |
| Outside Defined Wigan Town Centre | 25.2 | 13.9 | 5.5 | 4.9 | 2.6 | 2.2 | 4.2 | 1.7 | 9.0 | 0.0 | 0.0 | 0.0 | 0.0 | 2.0 | 3.3 | 74.5 |
| Robin Park | 41.6 | 45.0 | 18.0 | 12.9 | 3.9 | 4.3 | 4.3 | 4.9 | 19.1 | 1.9 | 0.7 | 0.0 | 0.0 | 6.2 | 6.7 | 169.5 |
| Local Centres Wigan | 3.7 | 2.8 | 3.4 | 0.8 | 1.7 | 0.4 | 1.1 | 3.5 | 1.2 | 2.4 | 0.3 | 0.3 | 2.7 | 1.4 | 0.0 | 25.7 |
| Other Destinations in the Borough | 3.2 | 3.9 | 1.0 | 0.2 | 0.3 | 1.3 | 5.4 | 0.7 | 3.5 | 0.0 | 0.0 | 0.3 | 0.0 | 0.5 | 0.3 | 20.4 |
| Wigan Borough Sub-Total | 156.6 | 125.2 | 49.4 | 43.0 | 19.2 | 18.1 | 60.8 | 25.0 | 75.8 | 44.2 | 104.7 | 40.9 | 46.5 | 18.3 | 22.9 | 850.6 |
| Outside of Wigan Borough | | | | | | | | | | | | | | | | |
| Bolton | 2.2 | 0.6 | 0.4 | 0.9 | 1.8 | 0.4 | 3.2 | 0.3 | 2.0 | 1.2 | 17.4 | 13.2 | 12.4 | 0.1 | 0.5 | 56.3 |
| Trafford Centre | 5.2 | 3.9 | 3.0 | 1.5 | 1.5 | 0.6 | 2.7 | 1.3 | 2.1 | 3.8 | 7.4 | 4.6 | 11.8 | 1.5 | 2.9 | 53.7 |
| Manchester | 6.5 | 9.3 | 1.5 | 1.7 | 0.6 | 0.8 | 2.7 | 0.5 | 0.5 | 4.8 | 8.0 | 4.3 | 4.9 | 1.2 | 0.6 | 44.0 |
| Warrington | 0.7 | 3.8 | 0.2 | 0.2 | 0.0 | 0.0 | 1.3 | 1.3 | 7.3 | 24.1 | 8.6 | 0.6 | 1.4 | 0.3 | 1.4 | 51.2 |
| Gemini Retail Park, Warrington | 1.0 | 4.0 | 0.7 | 0.2 | 0.0 | 0.0 | 0.2 | 1.0 | 3.2 | 5.2 | 2.7 | 0.0 | 0.1 | 0.8 | 1.2 | 20.4 |
| Middlebrook Retail Park, Horwich, Bolton | 8.0 | 2.4 | 2.6 | 3.5 | 7.5 | 3.2 | 10.5 | 2.1 | 0.5 | 4.4 | 5.7 | 4.1 | 0.4 | 0.1 | 0.1 | 58.5 |
| Bury | 0.3 | 0.0 | 0.0 | 0.0 | 0.0 | 0.0 | 0.0 | 0.0 | 0.0 | 0.0 | 0.6 | 1.1 | 0.1 | 0.0 | 0.0 | 2.1 |
| Southport | 1.6 | 3.4 | 1.9 | 1.3 | 0.2 | 0.0 | 0.3 | 0.0 | 1.5 | 0.0 | 0.0 | 0.0 | 0.0 | 6.5 | 8.8 | 25.5 |
| Liverpool | 0.0 | 3.5 | 0.7 | 0.2 | 0.3 | 0.0 | 0.0 | 0.3 | 2.5 | 0.0 | 0.0 | 0.0 | 0.0 | 1.7 | 9.6 | 18.8 |
| Asda, Ingram, Skelmersdale | 0.0 | 0.2 | 0.1 | 0.0 | 0.0 | 0.0 | 0.0 | 0.0 | 0.0 | 0.0 | 0.0 | 0.0 | 0.0 | 0.7 | 4.0 | 5.1 |
| Other | 7.3 | 25.9 | 7.8 | 5.1 | 2.7 | 0.7 | 4.9 | 2.5 | 15.3 | 4.7 | 3.0 | 0.0 | 8.6 | 14.8 | 47.7 | 158.1 |
| Outside of Wigan Borough Sub-Total | 32.6 | 53.0 | 18.9 | 15.6 | 14.6 | 6.7 | 25.7 | 9.5 | 35.0 | 44.4 | 54.0 | 35.4 | 43.4 | 28.0 | 76.8 | 493.6 |
| Total | 189.3 | 178.2 | 68.3 | 58.6 | 33.8 | 24.9 | 86.5 | 34.5 | 110.8 | 88.6 | 158.6 | 76.3 | 89.9 | 46.3 | 99.7 | 1344.2 |

Notes:
(i) Source: Tables 3b, 13
(ii) 'Defined Town Centre' (Leigh and Wigan) and 'Town Centre' refers to the 2006 UDP Town Centre Boundary

Table 17: Comparison Retail Turnover 2026

| Centre/Facilities | £ Million | | | | | | | | | | | | | | | Total |
|---|-----------------|---------------------|----------------------|--------------------|------------------|----------------|-------------------|------------------------|--------------------------------|---------------------|------------------|---------------------|----------------------|--|-------------------------|---------------|
| | Zone 1 Wigan | Zone 2 Pemberton | Zone 3 Shevington | Zone 4 Standish | Zone 5 Aspull | Zone 6 Ince | Zone 7 Hindley | Zone 8 Platt Bridge | Zone 9 Ashton-in-Makerfield | Zone 10 Golborne | Zone 11 Leigh | Zone 12 Atherton | Zone 13 Tyldesley | Zone 14 Parbold and Wrightington | Zone 15 Skelmersdale | |
| | 202.4 | 190.5 | 73.1 | 62.7 | 36.2 | 26.6 | 92.5 | 36.9 | 118.5 | 94.7 | 169.7 | 81.6 | 96.1 | 49.4 | 106.3 | 1437.1 |
| Ashton in Makerfield Town Centre | 0.8 | 0.5 | 0.6 | 0.1 | 0.1 | 0.1 | 0.2 | 0.5 | 16.1 | 0.7 | 0.3 | 0.0 | 0.0 | 0.0 | 0.0 | 20.1 |
| Atherton Town Centre | 0.0 | 0.0 | 0.0 | 0.0 | 0.0 | 0.0 | 0.3 | 0.0 | 0.0 | 0.5 | 1.4 | 13.3 | 2.4 | 0.0 | 0.0 | 18.0 |
| Golborne Town Centre | 0.0 | 0.3 | 0.0 | 0.0 | 0.0 | 0.0 | 0.0 | 0.1 | 0.1 | 4.5 | 0.0 | 0.0 | 0.0 | 0.0 | 0.0 | 5.1 |
| Hindley Town Centre | 0.9 | 0.9 | 0.0 | 0.1 | 0.3 | 1.2 | 8.7 | 0.4 | 0.8 | 0.0 | 0.0 | 0.0 | 0.0 | 0.0 | 0.0 | 13.1 |
| Leigh Main Town Centre | 0.6 | 0.7 | 0.0 | 0.1 | 0.0 | 0.3 | 4.2 | 0.9 | 0.2 | 18.1 | 71.2 | 19.4 | 27.4 | 0.0 | 0.0 | 143.1 |
| Outside Defined Leigh Town Centre | 0.3 | 0.0 | 0.0 | 0.0 | 0.3 | 0.1 | 3.7 | 1.2 | 0.1 | 0.8 | 1.0 | 2.0 | 1.6 | 0.0 | 0.0 | 11.0 |
| Parsonage Retail Park, Leigh | 0.2 | 0.0 | 0.0 | 0.1 | 0.0 | 0.2 | 6.8 | 1.4 | 0.2 | 3.9 | 27.1 | 4.6 | 8.2 | 0.0 | 0.0 | 52.6 |
| Pemberton Town Centre | 1.4 | 3.1 | 0.1 | 0.0 | 0.0 | 0.0 | 0.0 | 0.0 | 0.3 | 0.0 | 0.0 | 0.0 | 0.0 | 0.3 | 0.1 | 5.3 |
| Standish Town Centre | 0.8 | 0.0 | 0.7 | 6.0 | 0.0 | 0.0 | 0.3 | 0.0 | 0.1 | 0.0 | 0.0 | 0.0 | 0.0 | 0.0 | 0.0 | 7.9 |
| Tyldesley Town Centre | 0.3 | 0.0 | 0.0 | 0.1 | 0.0 | 0.0 | 0.0 | 0.0 | 0.0 | 0.0 | 0.7 | 1.3 | 5.7 | 0.0 | 0.0 | 8.1 |
| Wigan Main Town Centre | 83.4 | 58.3 | 21.5 | 19.6 | 10.8 | 8.8 | 24.8 | 10.6 | 28.2 | 14.3 | 9.2 | 2.4 | 1.4 | 8.5 | 13.3 | 315.0 |
| Outside Defined Wigan Town Centre | 27.0 | 14.9 | 5.9 | 5.2 | 2.7 | 2.4 | 4.5 | 1.8 | 9.6 | 0.0 | 0.0 | 0.0 | 0.0 | 2.1 | 3.6 | 79.6 |
| Robin Park | 44.4 | 48.1 | 19.3 | 13.8 | 4.2 | 4.6 | 4.6 | 5.3 | 20.4 | 2.0 | 0.7 | 0.0 | 0.0 | 6.6 | 7.1 | 181.3 |
| Local Centres Wigan | 3.9 | 3.0 | 3.7 | 0.8 | 1.8 | 0.4 | 1.2 | 3.7 | 1.3 | 2.6 | 0.3 | 0.3 | 2.9 | 1.5 | 0.0 | 27.5 |
| Other Destinations in the Borough | 3.4 | 4.2 | 1.1 | 0.2 | 0.3 | 1.4 | 5.7 | 0.7 | 3.7 | 0.0 | 0.0 | 0.4 | 0.0 | 0.5 | 0.3 | 21.8 |
| Wigan Borough Sub-Total | 167.5 | 133.9 | 52.8 | 46.0 | 20.6 | 19.4 | 65.0 | 26.7 | 81.1 | 47.2 | 112.0 | 43.7 | 49.7 | 19.5 | 24.4 | 909.5 |
| Outside of Wigan Borough (other destinations) | | | | | | | | | | | | | | | | |
| Bolton | 2.3 | 0.6 | 0.4 | 0.9 | 1.9 | 0.4 | 3.4 | 0.3 | 2.1 | 1.3 | 18.6 | 14.1 | 13.3 | 0.1 | 0.5 | 60.2 |
| Trafford Centre | 5.6 | 4.2 | 3.2 | 1.8 | 1.8 | 0.7 | 2.9 | 1.4 | 2.2 | 4.1 | 7.9 | 4.9 | 12.6 | 1.6 | 3.0 | 57.4 |
| Manchester | 6.9 | 5.6 | 1.7 | 1.8 | 0.6 | 0.9 | 2.9 | 0.6 | 0.6 | 5.2 | 8.5 | 4.6 | 5.2 | 1.3 | 0.7 | 47.0 |
| Warrington | 0.7 | 4.0 | 0.2 | 0.2 | 0.0 | 0.0 | 1.4 | 1.4 | 7.8 | 25.8 | 9.2 | 0.6 | 1.5 | 0.3 | 1.5 | 54.8 |
| Gemini Retail Park, Warrington | 1.1 | 4.2 | 0.8 | 0.2 | 0.0 | 0.0 | 0.3 | 1.0 | 3.5 | 5.6 | 2.9 | 0.0 | 0.1 | 0.8 | 1.2 | 21.8 |
| Middlebrook Retail Park, Horwich, Bolton | 8.5 | 2.6 | 2.8 | 3.8 | 8.0 | 3.4 | 11.2 | 2.2 | 0.6 | 0.5 | 4.7 | 9.3 | 4.4 | 0.4 | 0.1 | 62.5 |
| Bury | 0.3 | 0.0 | 0.0 | 0.0 | 0.0 | 0.0 | 0.0 | 0.0 | 0.0 | 0.0 | 0.6 | 3.2 | 0.1 | 0.0 | 0.0 | 2.3 |
| Salford | 1.7 | 3.7 | 2.8 | 1.5 | 0.2 | 0.0 | 0.3 | 0.0 | 1.6 | 0.0 | 0.0 | 0.0 | 0.0 | 0.0 | 0.4 | 27.2 |
| Liverpool | 0.0 | 3.8 | 0.8 | 0.3 | 0.3 | 0.0 | 0.0 | 0.3 | 2.7 | 0.0 | 0.0 | 0.0 | 0.0 | 1.8 | 10.2 | 20.1 |
| Asda, Ingram, Skelmersdale | 0.0 | 0.2 | 0.1 | 0.0 | 0.0 | 0.0 | 0.0 | 0.0 | 0.0 | 0.0 | 0.0 | 0.0 | 0.0 | 0.8 | 4.3 | 5.4 |
| Other | 7.8 | 27.7 | 8.4 | 6.5 | 2.9 | 1.8 | 5.2 | 2.8 | 16.4 | 5.0 | 5.4 | 3.3 | 3.2 | 15.8 | 50.8 | 168.8 |
| Outside of Wigan Borough Sub-Total | 34.9 | 56.6 | 20.2 | 16.7 | 15.6 | 7.2 | 27.5 | 10.2 | 37.4 | 47.5 | 57.7 | 37.9 | 46.4 | 29.8 | 81.9 | 527.6 |
| Total | 202.4 | 190.5 | 73.1 | 62.7 | 36.2 | 26.6 | 92.5 | 36.9 | 118.5 | 94.7 | 169.7 | 81.6 | 96.1 | 49.4 | 106.3 | 1437.1 |

Notes:
(i) Source: Tables 36, 13
(ii) 'Defined Town Centre' (Leigh and Wigan) and 'Town Centre' refers to the 2006 UDP Town Centre Boundary

2012 Prices Inclusive of VAT where applicable

Table 18: Summary of Comparison Retail Performance 2014 to 2026

| Centre | 2014 | 2019 | 2024 | 2026 |
|---|--------------|--------------|--------------|--------------|
| <i>Survey Derived Turnover</i> | | | | |
| Ashton in Makerfield Town Centre | 14.0 | 16.0 | 18.8 | 20.1 |
| Atherton Town Centre | 12.6 | 14.3 | 16.8 | 18.0 |
| Golborne Town Centre | 3.5 | 4.0 | 4.7 | 5.1 |
| Hindley Town Centre | 9.2 | 10.4 | 12.3 | 13.1 |
| Leigh Main Town Centre | 144.5 | 164.6 | 193.3 | 206.7 |
| Pemberton Town Centre | 3.7 | 4.2 | 5.0 | 5.3 |
| Standish Town Centre | 5.5 | 6.3 | 7.4 | 7.9 |
| Tyldesley Town Centre | 5.7 | 6.5 | 7.6 | 8.1 |
| Wigan Main Town Centre | 403.7 | 459.1 | 538.7 | 575.9 |
| Local Retail Provision | 34.5 | 39.3 | 46.1 | 49.3 |
| Wigan Borough Sub-Total | 637.0 | 724.7 | 850.6 | 909.5 |
| <i>Benchmark Turnover (including floorspace efficiencies)</i> | | | | |
| Ashton in Makerfield Town Centre | 14.0 | 15.3 | 16.8 | 17.4 |
| Atherton Town Centre | 12.6 | 13.7 | 15.0 | 15.6 |
| Golborne Town Centre | 3.5 | 3.9 | 4.2 | 4.4 |
| Hindley Town Centre | 9.2 | 10.0 | 11.0 | 11.4 |
| Leigh Main Town Centre | 144.5 | 158.0 | 172.8 | 179.1 |
| Pemberton Town Centre | 3.7 | 4.1 | 4.4 | 4.6 |
| Standish Town Centre | 5.5 | 6.0 | 6.6 | 6.8 |
| Tyldesley Town Centre | 5.7 | 6.2 | 6.8 | 7.1 |
| Wigan Main Town Centre | 403.7 | 441.3 | 482.5 | 500.0 |
| Local Retail Provision | 34.5 | 37.8 | 41.3 | 42.8 |
| Wigan Borough Sub-Total | 637.0 | 696.4 | 761.4 | 789.0 |
| <i>Expenditure Deficit/Surplus</i> | | | | |
| Ashton in Makerfield Town Centre | - | 0.6 | 2.0 | 2.7 |
| Atherton Town Centre | - | 0.6 | 1.8 | 2.4 |
| Golborne Town Centre | - | 0.2 | 0.5 | 0.7 |
| Hindley Town Centre | - | 0.4 | 1.3 | 1.8 |
| Leigh Main Town Centre | - | 6.5 | 20.5 | 27.7 |
| Pemberton Town Centre | - | 0.2 | 0.5 | 0.7 |
| Standish Town Centre | - | 0.2 | 0.8 | 1.1 |
| Tyldesley Town Centre | - | 0.3 | 0.8 | 1.1 |
| Wigan Main Town Centre | - | 17.8 | 56.2 | 75.9 |
| Local Retail Provision | - | 1.5 | 4.8 | 6.5 |

Notes:

(i) Source: Tables 14, 15, 16 and 17

(ii) Floorspace at 2014 assumed to be trading at household survey derived turnover

(iii) Growth in floorspace efficiency is 1.8% annually

2012 Prices Inclusive of VAT where applicable

Table 19: Comparison Retail Capacity (sq.m net) at 2014, 2019, 2024 and 2026

| Centre | At 2014 | | | By 2019 | | | By 2024 | | | By 2026 | | |
|------------------------|---------------------------|-----------------------|---------------------------|---------------------------|-----------------------|---------------------------|---------------------------|-----------------------|---------------------------|---------------------------|-----------------------|---------------------------|
| | Expected Surplus/ Deficit | Turnover Density sq.m | Net Sales Floorspace sq.m | Expected Surplus/ Deficit | Turnover Density sq.m | Net Sales Floorspace sq.m | Expected Surplus/ Deficit | Turnover Density sq.m | Net Sales Floorspace sq.m | Expected Surplus/ Deficit | Turnover Density sq.m | Net Sales Floorspace sq.m |
| Ashton in Markerfield | - | 3,500 | - | 0.6 | 3,827 | 165 | 2.0 | 4,184 | 475 | 2.7 | 4,336 | 619 |
| Atherton | - | 3,500 | - | 0.6 | 3,827 | 148 | 1.8 | 4,184 | 426 | 2.4 | 4,336 | 555 |
| Golborne | - | 3,500 | - | 0.2 | 3,827 | 42 | 0.5 | 4,184 | 120 | 0.7 | 4,336 | 156 |
| Hindley | - | 3,500 | - | 0.4 | 3,827 | 108 | 1.3 | 4,184 | 312 | 1.8 | 4,336 | 405 |
| Leigh | - | 5,000 | - | 6.5 | 5,466 | 1,192 | 20.5 | 5,977 | 3,436 | 27.7 | 6,194 | 4,470 |
| Pemberton | - | 3,500 | - | 0.2 | 3,827 | 43 | 0.5 | 4,184 | 124 | 0.7 | 4,336 | 162 |
| Standish | - | 3,500 | - | 0.2 | 3,827 | 65 | 0.8 | 4,184 | 186 | 1.1 | 4,336 | 242 |
| Tyldesley | - | 3,500 | - | 0.3 | 3,827 | 67 | 0.8 | 4,184 | 193 | 1.1 | 4,336 | 252 |
| Wigan | - | 5,000 | - | 17.8 | 5,466 | 3,260 | 56.2 | 5,977 | 9,397 | 75.9 | 6,194 | 12,257 |
| Local Retail Provision | - | 3,000 | - | 1.5 | 3,280 | 468 | 4.8 | 3,586 | 1,346 | 6.5 | 3,716 | 1,755 |

Notes:

(i) Source: Tables 14, 15, 16 and 17

(ii) Capacity assessed assuming sales density of £5,000 per sq. m for Wigan and Leigh and £3,500 per sq. m for town centres and 3,000 per sq. m for local centres/other destinations









(iii) Floorspace at 2014 assumed to be trading at equilibrium

2012 Prices Inclusive of VAT where applicable



**Nathaniel Lichfield
& Partners**

Planning. Design. Economics.

-  Applications & Appeals
-  Climate Change & Sustainability
-  Community Engagement
-  Daylight & Sunlight
-  Economics & Regeneration
-  Environmental Assessment
-  Expert Evidence
-  GIS & Graphics
-  Heritage
-  Property Economics
-  Site Finding & Land Assembly
-  Strategy & Appraisal
-  Urban Design

Cardiff
029 2043 5880

Leeds
0113 397 1397

London
020 7837 4477

Manchester
0161 837 6130

Newcastle
0191 261 5685

nlpplanning.com