

## Indices of Deprivation 2004 - Income Deprivation Affecting Children Index - Areas in the Highest 10% in England

SOA No.	SOA Name	Town/area	Children Wigan Rank	Rank of Children Score in England	Within highest % in England		
E01006351	Worsley Hall	Wigan	1	252	3%	5%	7%
E01006357	Norley East	Wigan	2	686	3%	5%	7%
E01006254	Beech Hill West	Wigan	3	1130		5%	7%
E01006305	Higher Ince	Ince	4	1168		5%	7%
E01006336	Westleigh East	Leigh	5	1486		5%	7%
E01006350	Worsley Hall North	Wigan	6	1524		5%	7%
E01006360	Marsh Green West	Wigan	7	1621		5%	7%
E01006386	Scholes	Wigan	8	1626			7%
E01006392	Scholes/Birkett Bank	Wigan	9	1677			7%
E01006411	Worsley Mesnes North	Wigan	10	1762			7%
E01006240	Hag Fold North	Atherton	11	1956			7%
E01006288	Shakerley	Tyldesley	12	2339			
E01006327	Plank Lane/Crankwood	Leigh	13	2524			
E01006361	Marsh Green East	Wigan	14	2958			
E01006289	Hag Fold East	Atherton	15	3032			
E01006239	Hag Fold South	Atherton	16	3071			
E01006275	Chapel Fields Estate North	Hindley	17	3130			
E01006241	Hag Fold West	Atherton	18	3161			

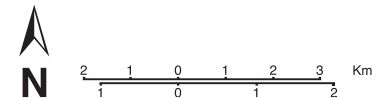
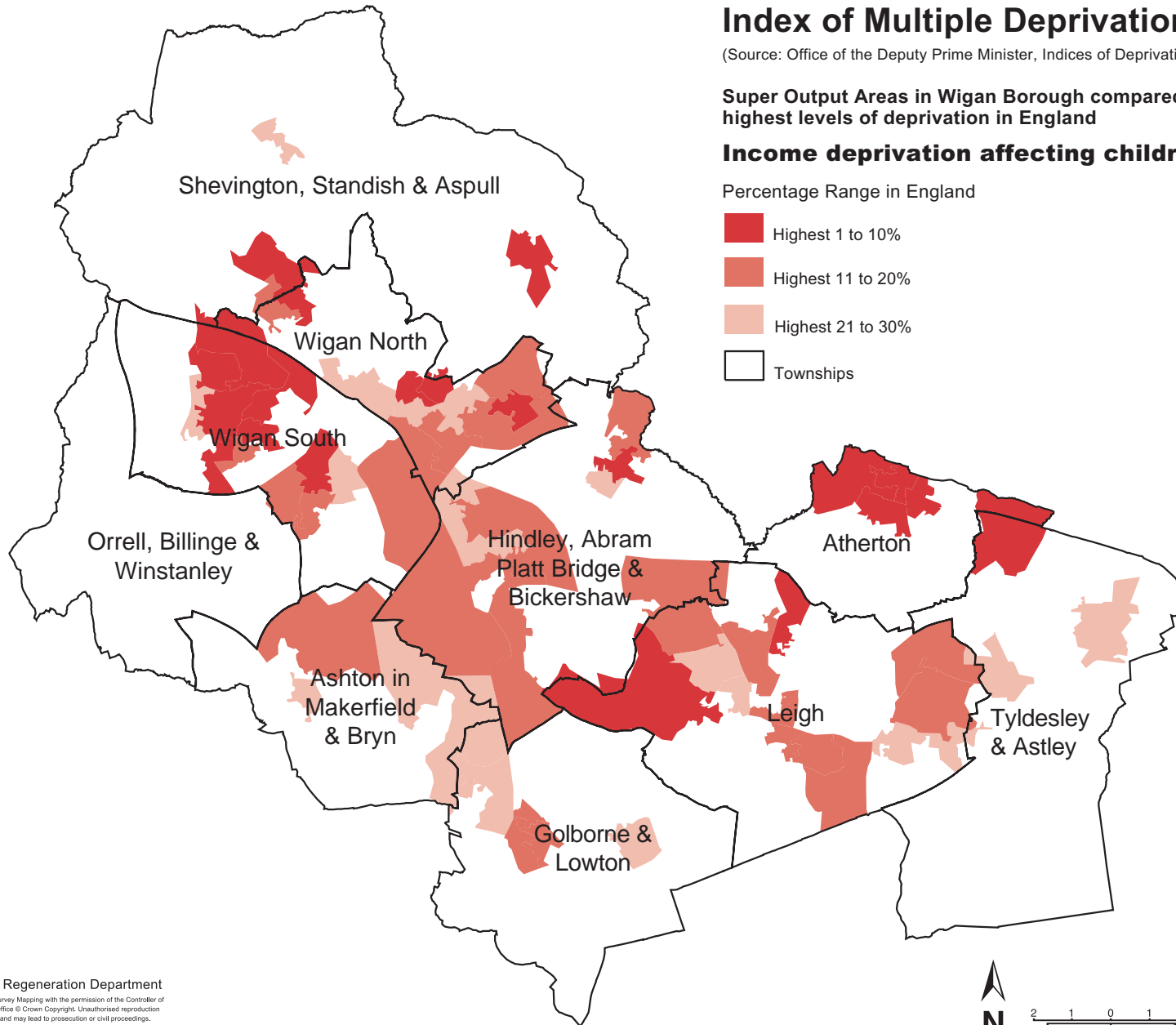
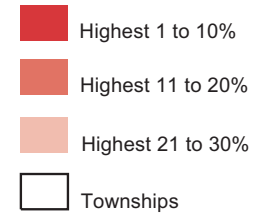
# Index of Multiple Deprivation 2004

(Source: Office of the Deputy Prime Minister, Indices of Deprivation 2004)

**Super Output Areas in Wigan Borough compared with the highest levels of deprivation in England**

**Income deprivation affecting children index**

Percentage Range in England



Planning and Regeneration Department  
 Based on the Ordnance Survey Mapping with the permission of the Controller of Her Majesty's Stationery Office © Crown Copyright. Unauthorised reproduction infringes Crown Copyright and may lead to prosecution or civil proceedings.  
 Wigan MBC Local Authority Licence No 100019578 .04

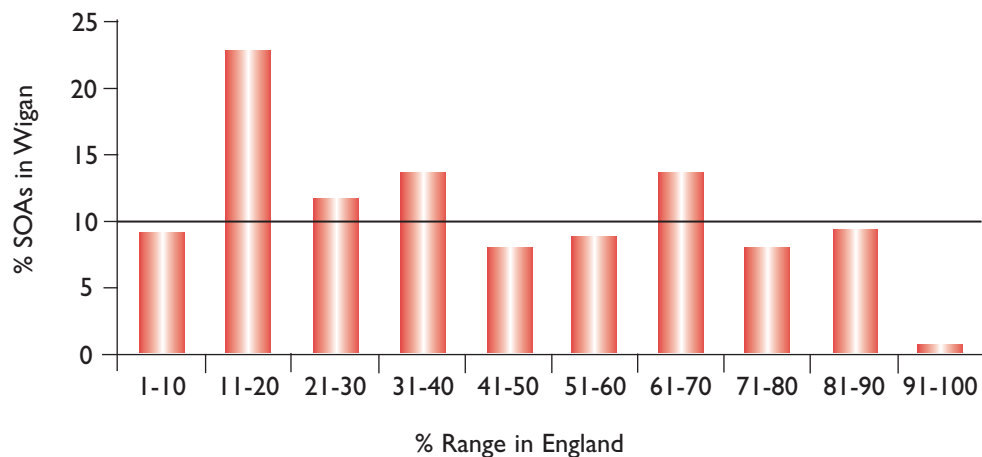
### 3.10 Income Deprivation Affecting Older People Index

This index is derived from the Income Deprivation Domain (see page 4). It is calculated by taking Income Support claimants aged 60 and over and their partners (if also aged 60 or over). This is presented as a proportion of the total population aged 60 and over.

In the Income Deprivation Affecting Older People Index the main characteristics in the Borough are:

Percentage Range in England	Number of SOAs in Wigan	Percentage Range in England	% SOAs in Wigan
1 to 10%	19	highest 10%	9.5
11 to 20%	36	highest 20%	27.5
21 to 30	23	highest 30%	39.0
31 to 40%	27	highest 40%	52.5
41 to 50%	16	highest 50%	60.5

#### ID 2004 Income Deprivation Affecting Older People SOAs in Wigan



## Indices of Deprivation 2004 - Income Deprivation Affecting Older People Index - Areas in the Highest 10% in England

SOA No.	SOA Name	Town/area	Older People Wigan Rank	Rank of Older People Score in England	Within highest % in England		
E01006350	Worsley Hall North	Wigan	1	313	3%	5%	7%
E01006351	Worsley Hall	Wigan	2	608	3%	5%	7%
E01006357	Norley East	Wigan	3	681	3%	5%	7%
E01006386	Scholes	Wigan	4	1283		5%	7%
E01006411	Worsley Mesnes North	Wigan	5	1405		5%	7%
E01006327	Plank Lane/Crankwood	Leigh	6	1696			7%
E01006361	Marsh Green East	Wigan	7	1717			7%
E01006332	Chapel Street/Guest Street	Leigh	8	1796			7%
E01006392	Scholes/Birkett Bank	Wigan	9	1819			7%
E01006240	Hag Fold North	Atherton	10	2178			7%
E01006275	Chapel Fields Estate North	Hindley	11	2310			
E01006213	Woodcock Drive Estate	Platt Bridge	12	2612			
E01006404	Warrington Road/Goose Green	Wigan	13	2858			
E01006354	Worsley Hall South	Wigan	14	2909			
E01006248	Higher Folds North	Leigh	15	2937			
E01006360	Marsh Green West	Wigan	16	2964			
E01006405	Poolstock/Worsley Mesnes	Wigan	17	3052			
E01006308	Higher Ince/Manchester Road	Ince	18	3058			
E01006239	Hag Fold South	Atherton	19	3210			

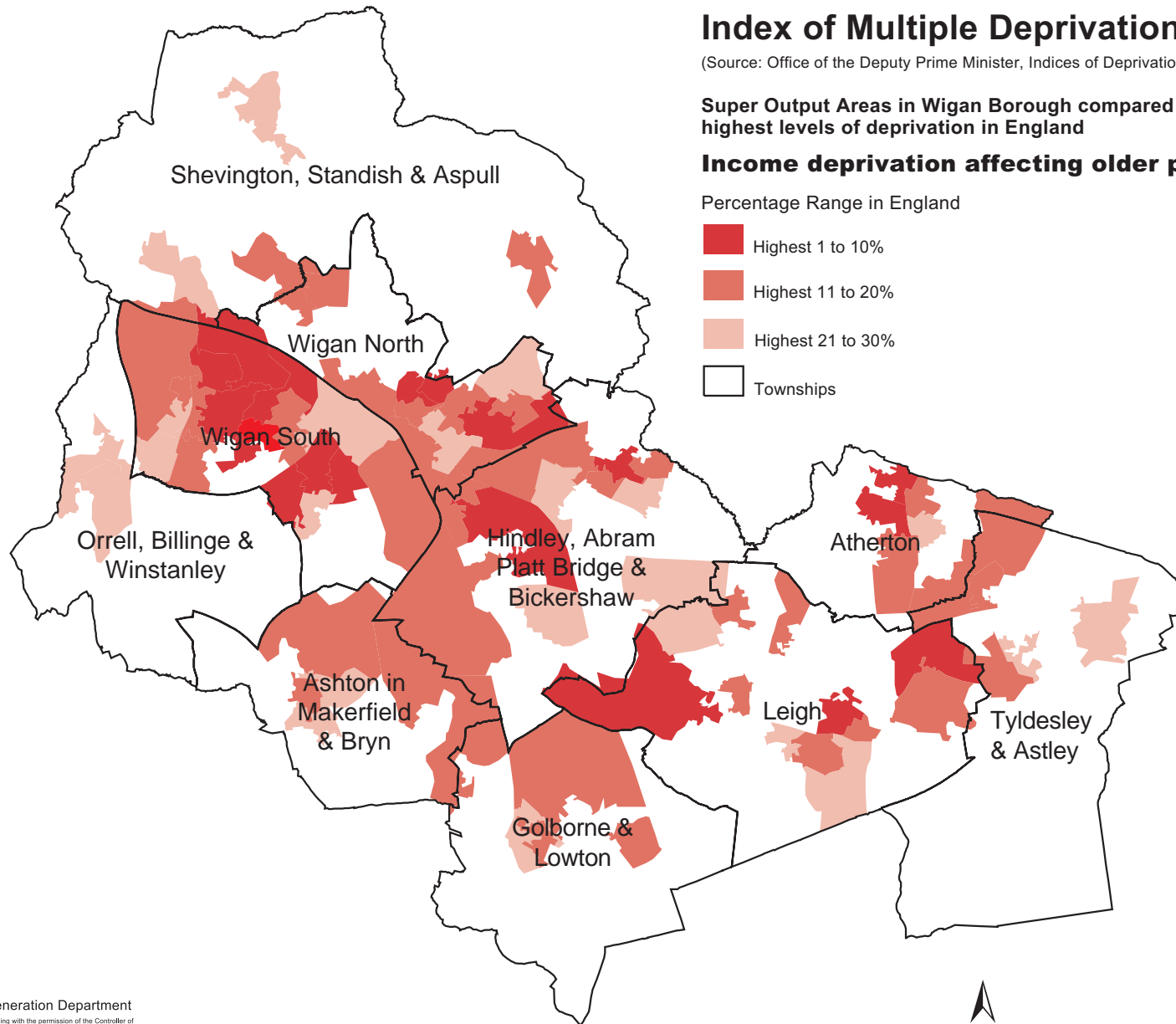
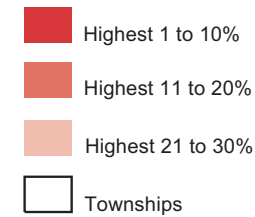
# Index of Multiple Deprivation 2004

(Source: Office of the Deputy Prime Minister, Indices of Deprivation 2004)

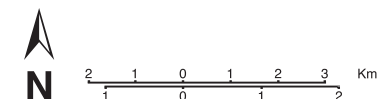
**Super Output Areas in Wigan Borough compared with the highest levels of deprivation in England**

**Income deprivation affecting older people index**

Percentage Range in England



Planning and Regeneration Department  
 Based on the Ordnance Survey Mapping with the permission of the Controller of Her Majesty's Stationery Office © Crown Copyright. Unauthorised reproduction infringes Crown Copyright and may lead to prosecution or civil proceedings.  
 Wigan MBC Local Authority Licence No 100019578 .04



## 4 Indices at District level

While the ID 2004 was intended as an SOA level index it has also been used to construct a series of indices at District level in England. The six District level presentations are:

- Employment Scale
- Income Scale
- Average of SOA Scores
- Average of SOA Ranks
- Extent
- Local Concentration

**Employment Scale** is the number of people who are Employment deprived.

**Income Scale** is the number of people who are Income deprived.

**Average of SOA Scores** is the population weighted average of the combined scores for the SOAs in a district.

**Average of SOA Ranks** is the population weighted average of the combined ranks for the SOAs in a district.

**Extent** is the proportion of a district's population living in the most deprived SOAs in the country.

**Local Concentration** is the population weighted average of the ranks of a district's most deprived SOAs that contain exactly 10% of the district's population.

The six district level summaries provide a score and rank for each of the 354 Districts in England, with a rank of 1 being the most deprived and 354 the least deprived, for each measure.

These measures are designed to reflect the different patterns of deprivation in different types of area. There is not one set of rankings, there are six, and

no particular index is favoured over another. It is important to make use of all of the rankings when forming a view about where the most deprived areas are located in England.

Scale	* Rank of Wigan Borough in England	% Range in England
Employment	9	1 to 10
Income	40	11 to 20
Average of SOA Scores	53	11 to 20
Average of SOA Ranks	54	11 to 20
Extent	52	11 to 20
Local Concentration	48	11 to 20

\* Rank in England: 1 = most deprived; 354 = least deprived

In overall terms Wigan Borough appears within the highest 15% in England in 5 out of the 6 Scales and marginally outside the highest 15% in Average Rank of SOA Ranks.

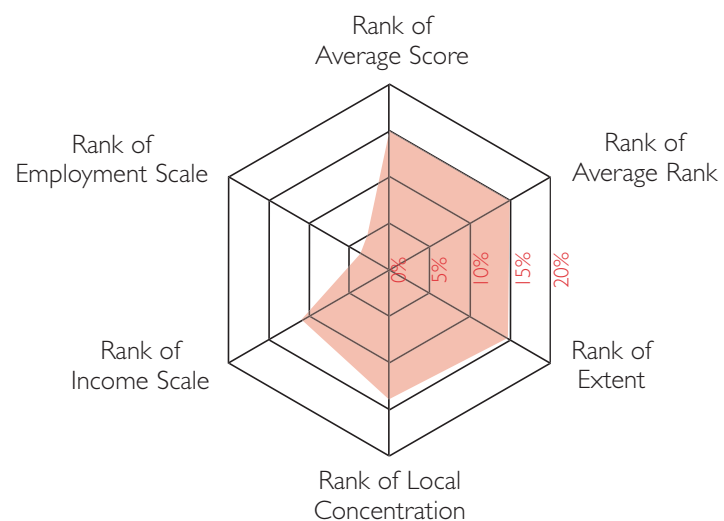
It is not possible to make a direct comparison with the ID 2000 for four of the scales as the previous measures were at Ward rather than SOA level. However these four scales all now appear at a higher level of deprivation on the ID 2004. Employment Scale is the same ranking at 9, within the highest 3% in England, whereas the Income Scale ranking has moved from 30 to 40, within the highest 12% in England.

Scale	♦ Rank of Wigan Borough in England	
	ID 2000	ID 2004
Employment	9	9
Income	30	40
Average of SOA Scores	63*	53**
Average of SOA Ranks	57*	54**
Extent	85*	52**
Local Concentration	66*	48**

♦ Rank in England: 1 = most deprived; 354 = least deprived

\* Ward measure; \*\* SOA measure

### Indices of Deprivation 2004 Rank of Wigan Borough in England



## 5 Commentary

This report is intended as an introduction to the main characteristics of the ID 2004 as it affects Wigan Borough. Detailed conclusions can only be drawn when further analysis has been completed. However some initial broad views can be drawn from the results so far.

### Key characteristics at the district level

- The Borough appears within the highest 15% of districts in England in 5 out of the 6 Scales and marginally outside the highest 15% in the other Scale.
- Employment Scale is particularly high.

### Key characteristics at the local level

- All of the highest weighted domains (which are the key drivers of deprivation) have significantly high levels of deprivation leading to the overall Index of Multiple Deprivation results.
- Index of Multiple Deprivation - there are high levels, there is wide extent and there is significant concentration of deprivation in some parts - half of the Borough is in the highest 30% in England.
- Income - the Borough is a relatively low income area although it should be noted that the indicators are benefit related - 37% of the Borough is in the highest 30% in England.
- Employment - there are very high levels of employment deprivation in spite of a reducing unemployment rate in recent years. Half of the Borough is in the highest 20% in England and nearly 70% in the highest 30%. Large numbers are unable to work; this is linked with health and disability deprivation.
- Health and Disability - there are very high levels with 56.5% in the highest 20% in England and 76% in the highest 30%. There is no part of the Borough in the lowest 40%.

- Education - in spite of good educational attainment there are high levels with 44.5% of the Borough in the highest 30% in England.
- Crime - is relatively high with 41% of the Borough in the highest 30% in England.
- Barriers to Housing and Services and Living Environment show lower than average levels in the highest ranges in England.
- Income Deprivation Affecting Children Index shows a pattern very similar to the national average.
- Income Deprivation Affecting Older People shows relatively high levels with 39% of the Borough in the highest 30%.

It should be noted that all SOAs have a population near to the average of 1500. This means that in each case it is possible to say that approximately the same percentage of the Borough's population lives in that range of the level of deprived SOAs. This is not to say that all the population in that area is deprived but it is likely that a very significant proportion will be suffering from the effects of deprivation.

## 6 Conclusions

This report is intended as an initial introduction to the main characteristics of the ID 2004 as it affects Wigan Borough. Further analysis will be undertaken to provide profiles and maps setting out the information from the Domains and the main Index in a simple format for each of the Wards and the Townships in the Borough. This will require dissemination to Panels, Partnerships and other organisations, as there are likely to be implications for strategy development and service delivery.

Detailed conclusions can only be drawn when this further analysis has been completed. However some initial broad views on the key characteristics can be drawn from the results so far as set out in the Commentary. It is also reasonable to conclude that the ID 2004 confirms patterns of deprivation similar to those found in previous Indices and other recent studies.

It is difficult to make direct comparisons of change over time due to the differences in levels and in methodology in developing the Indices. It would be incorrect to make assumptions that any area has become more or less deprived although the detailed pattern may have changed in some instances. The Indices of Deprivation 2004 (like ID 2000) are about the relative position of districts and small areas compared with each other, and do not measure absolute change.

There have been differing approaches to provision of deprivation data at small area levels in this and previous Indices. However it is anticipated that the newly developed Super Output Areas will be used for a significant period into the future. This should set a baseline and hopefully there will be some consistency in data collection for these areas, which should allow for better comparisons in future.

The Indices of Deprivation have previously been used by the government and other bodies in the allocation of resources. It is expected that the ID 2004 will now be used when decisions on future rounds of funding are taken, such as the Neighbourhood Renewal Fund, Lottery funding and

European funding.

## Appendix - Super Output Areas in Wigan Borough

SOA No.	SOA Name	Town/area	Pre 2004 Ward	Township	Post 2004 Ward	Population
E01006212	Simpkin Street Estate	Abram	Abram	Hindley, Abram	Abram	1446
E01006213	Woodcock Drive Estate	Platt Bridge	Abram	Hindley, Abram	Abram	1484
E01006214	Warrington Road/Lee Lane Estate	Abram	Abram	Hindley, Abram	Abram	1441
E01006215	Platt Bridge North East	Platt Bridge	Abram	Hindley, Abram	Abram	1521
E01006216	Plank Lane Estate	Abram	Abram	Hindley, Abram	Abram	1458
E01006217	Spring View	Spring View	Abram	Hindley, Abram	Abram	1552
E01006218	Platt Bridge North	Platt Bridge	Abram	Hindley, Abram	Abram	1480
E01006219	Whelmar Estate	Platt Bridge	Abram	Hindley, Abram	Abram	1377
E01006220	Stubshaw Cross	Ashton	Ashton-Golborne	Ashton, Bryn	Aston/Golborne & Lowton West	1620
E01006221	Bolton Road	Ashton	Ashton-Golborne	Ashton, Bryn	Ashton	1577
E01006222	Stubshaw Cross/Town Green	Ashton	Ashton-Golborne	Ashton, Bryn	Ashton	1552
E01006223	Ashton Centre	Ashton	Ashton-Golborne	Ashton, Bryn	Ashton	1587
E01006224	Town Green	Ashton	Ashton-Golborne	Ashton, Bryn	Ashton	1532
E01006225	Liverpool Road	Ashton	Ashton-Golborne	Ashton, Bryn	Ashton	1532
E01006226	Ashton Heath	Ashton	Ashton-Golborne	Ashton, Bryn	Ashton	1558
E01006227	Golborne East	Golborne	Ashton-Golborne	Lowton, Golborne	Golborne & Lowton West	1498
E01006228	Golborne North	Golborne	Ashton-Golborne	Lowton, Golborne	Golborne & Lowton West	1505
E01006229	Green Lane/Standish Centre	Standish	Aspull-Standish	Standish, Aspull, Shevington	Standish with Langtree	1576
E01006230	Ashfield	Standish	Aspull-Standish	Standish, Aspull, Shevington	Standish with Langtree	1496
E01006231	Haigh	Haigh	Aspull-Standish	Standish, Aspull, Shevington	Aspull, New Springs, Whelley	1483
E01006232	Chorley Road	Standish	Aspull-Standish	Standish, Aspull, Shevington	Aspull, New Springs, Whelley	1458
E01006233	Wigan Road	Standish	Aspull-Standish	Standish, Aspull, Shevington	Standish with Langtree	1529
E01006234	Lincoln Drive	Aspull	Aspull-Standish	Standish, Aspull, Shevington	Aspull, New Springs, Whelley	1250
E01006235	Holly Road Estate	Aspull	Aspull-Standish	Standish, Aspull, Shevington	Aspull, New Springs, Whelley	1476
E01006236	Pennington Green/Bolton Road	Aspull	Aspull-Standish	Standish, Aspull, Shevington	Aspull, New Springs, Whelley	1548
E01006237	Bradley Hall	Standish	Aspull-Standish	Standish, Aspull, Shevington	Standish with Langtree	1483

SOA No.	SOA Name	Town/area	Pre 2004 Ward	Township	Post 2004 Ward	Population
E01006238	Standish Centre	Standish	Aspull-Standish	Standish, Aspull, Shevington	Standish with Langtree	1483
E01006239	Hag Fold South	Atherton	Atherton	Atherton	Atherton	1695
E01006240	Hag Fold North	Atherton	Atherton	Atherton	Atherton	1512
E01006241	Hag Fold West	Atherton	Atherton	Atherton	Atherton	1523
E01006242	Atherton West	Atherton	Atherton	Atherton	Atherton/Atherleigh	1623
E01006243	Howe Bridge/Lovers Lane	Atherton	Atherton	Atherton	Atherleigh	1578
E01006244	Atherton Centre	Atherton	Atherton	Atherton	Atherleigh/Atherton	1568
E01006245	Howe Bridge	Atherton	Atherton	Atherton	Atherleigh	1499
E01006246	Marsland Green/Hooton Green	Leigh	Bedford-Astley	Leigh	Leigh South	1611
E01006247	Warrington Road East	Leigh	Bedford-Astley	Leigh	Leigh South	1397
E01006248	Higher Folds North	Leigh	Bedford-Astley	Leigh	Leigh East	1518
E01006249	Higher Folds South	Leigh	Bedford-Astley	Leigh	Leigh East	1539
E01006250	Chaddock Lane/Astley Green	Leigh	Bedford-Astley	Tyldesley, Astley	Astley Mosley Common	1567
E01006251	Town Lane/The Mosses	Astley	Bedford-Astley	Tyldesley, Astley	Astley Mosley Common	1446
E01006252	Bedford	Leigh	Bedford-Astley	Leigh	Leigh East	1440
E01006253	Beech Hill/Giants Hall Road	Wigan	Beech Hill	Wigan North	Wigan West/Shevington with Lower Ground	1555
E01006254	Beech Hill West	Wigan	Beech Hill	Wigan North	Wigan West	1486
E01006255	Gidlow North	Wigan	Beech Hill	Wigan North	Wigan West	1535
E01006256	Woodhouse Lane	Wigan	Beech Hill	Wigan North	Wigan West	1320
E01006257	Pagefield	Wigan	Beech Hill	Wigan North	Wigan West	1245
E01006258	Springfield	Wigan	Beech Hill	Wigan North	Wigan West	1485
E01006259	Standish Lower Ground	Wigan	Beech Hill	Standish, Aspull, Shevington	Shevington with Lower Ground	1314
E01006260	Beech Hill East	Wigan	Beech Hill	Wigan North	Wigan West	1545
E01006261	Central Ashton	Ashton	Bryn	Ashton, Bryn	Bryn	1546
E01006262	Landgate	Bryn	Bryn	Ashton, Bryn	Bryn	1437
E01006263	Eskdale	Ashton	Bryn	Ashton, Bryn	Bryn	1646
E01006264	Woodedge Estate	Ashton	Bryn	Ashton, Bryn	Bryn/Ashton	1463
E01006265	Millingford	Ashton	Bryn	Ashton, Bryn	Bryn/Ashton	1499
E01006266	Downall Green	Bryn	Bryn	Ashton, Bryn	Bryn	1552
E01006267	Wentworth	Bryn	Bryn	Ashton, Bryn	Bryn	1626
E01006268	Nicol Mere	Bryn	Bryn	Ashton, Bryn	Bryn	1664

SOA No.	SOA Name	Town/area	Pre 2004 Ward	Township	Post 2004 Ward	Population
E01006269	Liverpool Road	Hindley	Hindley	Hindley, Abram	Hindley	1489
E01006270	Smithwood	Hindley	Hindley	Hindley, Abram	Hindley	1506
E01006271	Hall Lane	Hindley	Hindley	Hindley, Abram	Hindley	1559
E01006272	Hindley Centre	Hindley	Hindley	Hindley, Abram	Hindley	1552
E01006273	Castle Hill	Hindley	Hindley	Hindley, Abram	Hindley	1466
E01006274	Chapel Fields Estate South	Hindley	Hindley	Hindley, Abram	Hindley	1457
E01006275	Chapel Fields Estate North	Hindley	Hindley	Hindley, Abram	Hindley	1481
E01006276	Park Road Estate	Hindley	Hindley	Hindley, Abram	Hindley	1516
E01006277	Smiths Farm Estate	Hindley	Hindley	Hindley, Abram	Hindley Green	1673
E01006278	Atherton Road	Hindley Green	Hindley Green	Hindley, Abram	Hindley Green	1636
E01006279	Hindley Green/Leigh Road	Hindley Green	Hindley Green	Hindley, Abram	Hindley Green	1381
E01006280	Oak Avenue	Hindley Green	Hindley Green	Hindley, Abram	Hindley Green	1514
E01006281	Dangerous Corner	Leigh	Hindley Green	Hindley, Abram/Atherton	Hindley Green/Atherleigh	1539
E01006282	Pickley Green/Abbey Lane	Leigh	Hindley Green	Leigh	Leigh West/Atherleigh	1506
E01006283	Westleigh West	Leigh	Hindley Green	Leigh	Leigh West/Atherleigh	1504
E01006284	Tamer East	Leigh	Hindley Green	Leigh	Leigh West	1471
E01006285	Long Lane	Hindley Green	Hindley Green	Hindley, Abram	Hindley Green	1635
E01006286	Conway Road Estate	Hindley Green	Hindley Green	Hindley, Abram	Hindley Green	1668
E01006287	Hillside Avenue	Atherton	Hindsford	Atherton	Atherton	1361
E01006288	Shakerley	Tyldesley	Hindsford	Tyldesley, Astley	Tyldesley	1687
E01006289	Hag Fold East	Atherton	Hindsford	Atherton	Atherton	1510
E01006290	Bolton Road	Atherton	Hindsford	Atherton	Atherton	1505
E01006291	Atherton East	Atherton	Hindsford	Atherton	Atherton	1340
E01006292	Hindsford	Atherton/Tyldesley	Hindsford	Atherton	Atherton	1643
E01006293	Hindsford South	Tyldesley	Hindsford	Atherton/Tyldesley, Astley	Tyldesley	1549
E01006294	Tyldesley Centre	Tyldesley	Hindsford	Tyldesley, Astley	Tyldesley	1637
E01006295	Tyldesley West	Tyldesley	Hindsford	Tyldesley, Astley	Tyldesley	1589
E01006296	Siddow Common	Leigh	Hope Carr	Leigh	Leigh South	1405
E01006297	Warrington Road West	Leigh	Hope Carr	Leigh	Leigh South	1415
E01006298	Etherstone/Diamond Street	Leigh	Hope Carr	Leigh	Leigh South	1433
E01006299	Pennington West	Leigh	Hope Carr	Leigh	Leigh South	1471
E01006300	Pennington East	Leigh	Hope Carr	Leigh	Leigh South	1459
E01006301	Pennington South	Leigh	Hope Carr	Leigh	Leigh South	1418

SOA No.	SOA Name	Town/area	Pre 2004 Ward	Township	Post 2004 Ward	Population
E01006302	Lowton St Mary's	Lowton	Hope Carr	Lowton, Golborne	Lowton East	1491
E01006303	St Helens Road East	Lowton	Hope Carr	Lowton, Golborne	Lowton East	1494
E01006304	Lowton St Mary's/Lane Head	Lowton	Hope Carr	Lowton, Golborne	Lowton East	1436
E01006305	Higher Ince	Ince	Ince	Wigan North	Ince	1483
E01006306	Darlington Street East	Wigan	Ince	Wigan North	Ince	1409
E01006307	Rose Bridge	Ince	Ince	Wigan North	Ince	1402
E01006308	Higher Ince/Manchester Road	Ince	Ince	Wigan North	Ince	1487
E01006309	Lower Ince/ Ince Green Lane	Ince	Ince	Wigan North	Ince	1366
E01006310	Lower Ince	Ince	Ince	Wigan North	Ince	1475
E01006311	Belle Green/Higher Ince	Ince	Ince	Wigan North	Ince	1562
E01006312	Shevington	Shevington	Langtree	Standish, Aspull, Shevington	Shevington with Lower Ground	1544
E01006313	Shevington/Crooke	Shevington	Langtree	Standish, Aspull, Shevington	Shevington with Lower Ground	1083
E01006314	New Miles Lane	Shevington	Langtree	Standish, Aspull, Shevington	Shevington with Lower Ground	1583
E01006315	Pepper Lane	Standish	Langtree	Standish, Aspull, Shevington	Standish with Langtree	1340
E01006316	Shevington Moor	Standish	Langtree	Standish, Aspull, Shevington	Shevington with Lower Ground/Standish with Langtree	1412
E01006317	Standish North	Standish	Langtree	Standish, Aspull, Shevington	Standish with Langtree	1538
E01006318	Shevington North	Shevington	Langtree	Standish, Aspull, Shevington	Shevington with Lower Ground	1556
E01006319	Woodhurst Drive	Standish	Langtree	Standish, Aspull, Shevington	Standish with Langtree	1370
E01006320	Shevington Vale	Appley Bridge	Langtree	Standish, Aspull, Shevington	Shevington with Lower Ground	1476
E01006321	Appley Bridge	Appley Bridge	Langtree	Standish, Aspull, Shevington	Shevington with Lower Ground	1728
E01006322	Tamer West	Leigh	Leigh Central	Hindley, Abram	Leigh West/Hindley Green	1255
E01006323	Wigan Road West	Leigh	Leigh Central	Leigh	Leigh West	1461
E01006324	Lakeside/Firs Lane	Leigh	Leigh Central	Leigh	Leigh West	1444
E01006325	Plank Lane/Firs Lane	Leigh	Leigh Central	Leigh	Leigh West	1610
E01006326	Twist Lane	Leigh	Leigh Central	Leigh	Leigh West	1499
E01006327	Plank Lane/Crankwood	Leigh	Leigh Central	Leigh	Leigh West	1478

SOA No.	SOA Name	Town/area	Pre 2004 Ward	Township	Post 2004 Ward	Population
E01006328	Railway Road/Twist Lane	Leigh	Leigh Central	Leigh	Leigh West	1366
E01006329	Bickershaw	Bickershaw	Leigh Central	Hindley, Abram	Abram	1405
E01006330	The Avenue	Leigh	Leigh East	Leigh	Leigh East	1548
E01006331	Lilford/Greenways	Leigh	Leigh East	Leigh	Leigh East	1608
E01006332	Chapel Street/Guest Street	Leigh	Leigh East	Leigh	Leigh East/Leigh South	1499
E01006333	Leigh Centre	Leigh	Leigh East	Leigh	Leigh East	1517
E01006334	Hilton Park	Leigh	Leigh East	Leigh	Leigh West/Leigh East	1711
E01006335	Chapel Street	Leigh	Leigh East	Leigh	Leigh South/Leigh East	1681
E01006336	Westleigh East	Leigh	Leigh East	Leigh	Atherleigh	1464
E01006337	Leigh Road	Leigh	Leigh East	Leigh	Atherleigh	1457
E01006338	Cavendish	Leigh	Leigh East	Leigh	Atherleigh/Leigh East	1490
E01006339	Scot Road	Lowton	Lightshaw	Lowton, Golborne	Golborne & Lowton West	1505
E01006340	Lowton Road East	Golborne	Lightshaw	Lowton, Golborne	Golborne & Lowton West	1378
E01006341	Hesketh Meadows	Lowton	Lightshaw	Lowton, Golborne	Lowton East	1509
E01006342	Derby Road Estate West	Golborne	Lightshaw	Lowton, Golborne	Golborne & Lowton West	1496
E01006343	Braithwaite Road	Lowton	Lightshaw	Lowton, Golborne	Lowton East	1743
E01006344	Derby Road Estate East	Golborne	Lightshaw	Lowton, Golborne	Golborne & Lowton West	1477
E01006345	Lowton St Lukes	Lowton	Lightshaw	Lowton, Golborne	Lowton East	1557
E01006346	Golborne South	Golborne	Lightshaw	Lowton, Golborne	Golborne & Lowton West	1735
E01006347	Bradwell Road Estate	Lowton	Lightshaw	Lowton, Golborne	Lowton East	1556
E01006348	Lowton Heath/Lane Head	Lowton	Lightshaw	Lowton, Golborne	Lowton East	1570
E01006349	Poolstock	Wigan	Newtown	Wigan South	Douglas	1317
E01006350	Worsley Hall North	Wigan	Newtown	Wigan South	Douglas	1495
E01006351	Worsley Hall	Wigan	Newtown	Wigan South	Douglas	1543
E01006352	Newtown	Wigan	Newtown	Wigan South	Douglas	1442
E01006353	Tunstall Lane/Newtown	Wigan	Newtown	Wigan South	Douglas	1467
E01006354	Worsley Hall South	Wigan	Newtown	Wigan South	Douglas	1367
E01006355	Pemberton	Wigan	Newtown	Wigan South	Douglas	1489
E01006356	Norley West	Wigan	Norley	Wigan South	Pemberton	1517
E01006357	Norley East	Wigan	Norley	Wigan South	Pemberton	1617
E01006358	Worsley Green/Pemberton	Wigan	Norley	Wigan South	Pemberton	1663
E01006359	Pemberton/Rose Hill	Wigan	Norley	Wigan South	Douglas/Pemberton	1502
E01006360	Marsh Green West	Wigan	Norley	Wigan South	Pemberton	1602

SOA No.	SOA Name	Town/area	Pre 2004 Ward	Township	Post 2004 Ward	Population
E01006361	Marsh Green East	Wigan	Norley	Wigan South	Pemberton	1608
E01006362	Gathurst	Orrell	Orrell	Orrell, Billinge, Winstanley	Orrell	1682
E01006363	Broxton Avenue Estate	Orrell	Orrell	Orrell, Billinge, Winstanley	Orrell	1614
E01006364	Orrell Post	Orrell	Orrell	Orrell, Billinge, Winstanley	Orrell	1549
E01006365	Far Moor	Orrell	Orrell	Orrell, Billinge, Winstanley	Orrell	1639
E01006366	Far Moor/Higher End	Orrell	Orrell	Orrell, Billinge, Winstanley	Orrell	1662
E01006367	Greenslate/Billinge	Orrell	Orrell	Orrell, Billinge, Winstanley	Orrell	1515
E01006368	Longshaw/North Ashton	Longshaw/ North Ashton	Orrell	Orrell, Billinge, Winstanley	Orrell/Bryn	1542
E01006369	Springfield/Wigan Town Centre	Wigan	Swinley	Wigan North	Wigan West/Wigan Central	1509
E01006370	Swinley East	Wigan	Swinley	Wigan North	Wigan Central	1424
E01006371	Gidlow	Wigan	Swinley	Wigan North	Wigan West	1532
E01006372	Whitley/Wigan Lane	Wigan	Swinley	Wigan North	Wigan Central	1631
E01006373	Whitley	Wigan	Swinley	Wigan North	Wigan Central	1479
E01006374	Mesnes Road	Wigan	Swinley	Wigan North	Wigan Central	1492
E01006375	Swinley West	Wigan	Swinley	Wigan North	Wigan Central	1489
E01006376	Blackmoor/Gin Pit	Tyldesley	Tyldesley East	Tyldesley, Astley	Astley Mosley Common	1624
E01006377	Cleworth Hall/North Stour	Tyldesley	Tyldesley East	Tyldesley, Astley	Tyldesley	1493
E01006378	Parkfield/Mort Lane	Tyldesley	Tyldesley East	Tyldesley, Astley	Tyldesley	1436
E01006379	Mosley Common	Tyldesley	Tyldesley East	Tyldesley, Astley	Astley Mosley Common	1440
E01006380	Mosley Common/Sale Lane	Tyldesley	Tyldesley East	Tyldesley, Astley	Astley Mosley Common/ Tyldesley	1590
E01006381	Tyldesley South	Tyldesley	Tyldesley East	Tyldesley, Astley	Tyldesley	1505
E01006382	Bodmin Road	Tyldesley	Tyldesley East	Tyldesley, Astley	Astley Mosley Common/ Tyldesley	1481
E01006383	New Hall/The Ley	Tyldesley	Tyldesley East	Tyldesley, Astley	Astley Mosley Common	1778
E01006384	New Hall/Astley Hall	Astley	Tyldesley East	Tyldesley, Astley	Astley Mosley Common	1521
E01006385	New Hall/Astley South	Astley	Tyldesley East	Tyldesley, Astley	Astley Mosley Common	1547
E01006386	Scholes	Wigan	Whelley	Wigan North	Wigan Central/Ince	1439
E01006387	Longshoot	Wigan	Whelley	Wigan North	Wigan Central/Aspull, New Springs, Whelley	1377
E01006388	Top Lock/New Springs	Wigan	Whelley	Standish, Aspull, Shevington	Aspull, New Springs, Whelley	1526

SOA No.	SOA Name	Town/area	Pre 2004 Ward	Township	Post 2004 Ward	Population
E01006389	Whelley	Wigan	Whelley	Standish, Aspull, Shevington	Aspull, New Springs, Whelley	1399
E01006390	Bottling Wood	Wigan	Whelley	Wigan North	Wigan Central/Aspull, New Springs, Whelley	1559
E01006391	Ashbourne Avenue/Whelley	Wigan	Whelley	Standish, Aspull, Shevington	Aspull, New Springs, Whelley	1573
E01006392	Scholes/Birkett Bank	Wigan	Whelley	Wigan North	Ince	1334
E01006393	Winstanley	Wigan	Winstanley	Orrell, Billinge, Winstanley	Winstanley	1583
E01006394	Winstanley West	Wigan	Winstanley	Orrell, Billinge, Winstanley	Winstanley	1568
E01006395	Winstanley/Hawkley Brook	Wigan	Winstanley	Orrell, Billinge, Winstanley	Winstanley	1544
E01006396	Kitt Green North	Wigan	Winstanley	Wigan South	Pemberton	1443
E01006397	Kitt Green	Wigan	Winstanley	Wigan South	Pemberton	1167
E01006398	The Bell	Wigan	Winstanley	Wigan South	Pemberton	1067
E01006399	Lamberhead Green	Wigan	Winstanley	Wigan South	Pemberton	1515
E01006400	Goose Green	Wigan	Winstanley	Orrell, Billinge, Winstanley	Winstanley	1394
E01006401	Highfield	Wigan	Winstanley	Orrell, Billinge, Winstanley	Winstanley	1474
E01006402	Winstanley/Highfield	Wigan	Winstanley	Orrell, Billinge, Winstanley	Winstanley	1365
E01006403	Marus Bridge West	Wigan	Winstanley	Orrell, Billinge, Winstanley	Winstanley	1731
E01006404	Warrington Road/Goose Green	Wigan	Worsley Mesnes	Wigan South	Worsley Mesnes	1505
E01006405	Poolstock/Worsley Mesnes	Wigan	Worsley Mesnes	Wigan South	Worsley Mesnes	1520
E01006406	Hawkley North	Wigan	Worsley Mesnes	Wigan South	Worsley Mesnes	1614
E01006407	Hawkley	Wigan	Worsley Mesnes	Wigan South	Worsley Mesnes	1678
E01006408	Worsley Mesnes South	Wigan	Worsley Mesnes	Wigan South	Worsley Mesnes	1510
E01006409	Marus Bridge East	Wigan	Worsley Mesnes	Wigan South	Worsley Mesnes	1466
E01006410	Ben Johnson	Wigan	Worsley Mesnes	Wigan South	Worsley Mesnes	1521
E01006411	Worsley Mesnes North	Wigan	Worsley Mesnes	Wigan South	Worsley Mesnes	1641
<b>Total</b>						<b>301415</b>

**Note:**

SOA = Super Output Area

Township - There are 2 SOA's that cross over Township boundaries; both Townships are shown.

Post 2004 ward - there are 23 SOA's that cross over ward boundaries; both wards are shown.

Population = 2001 Census population.

