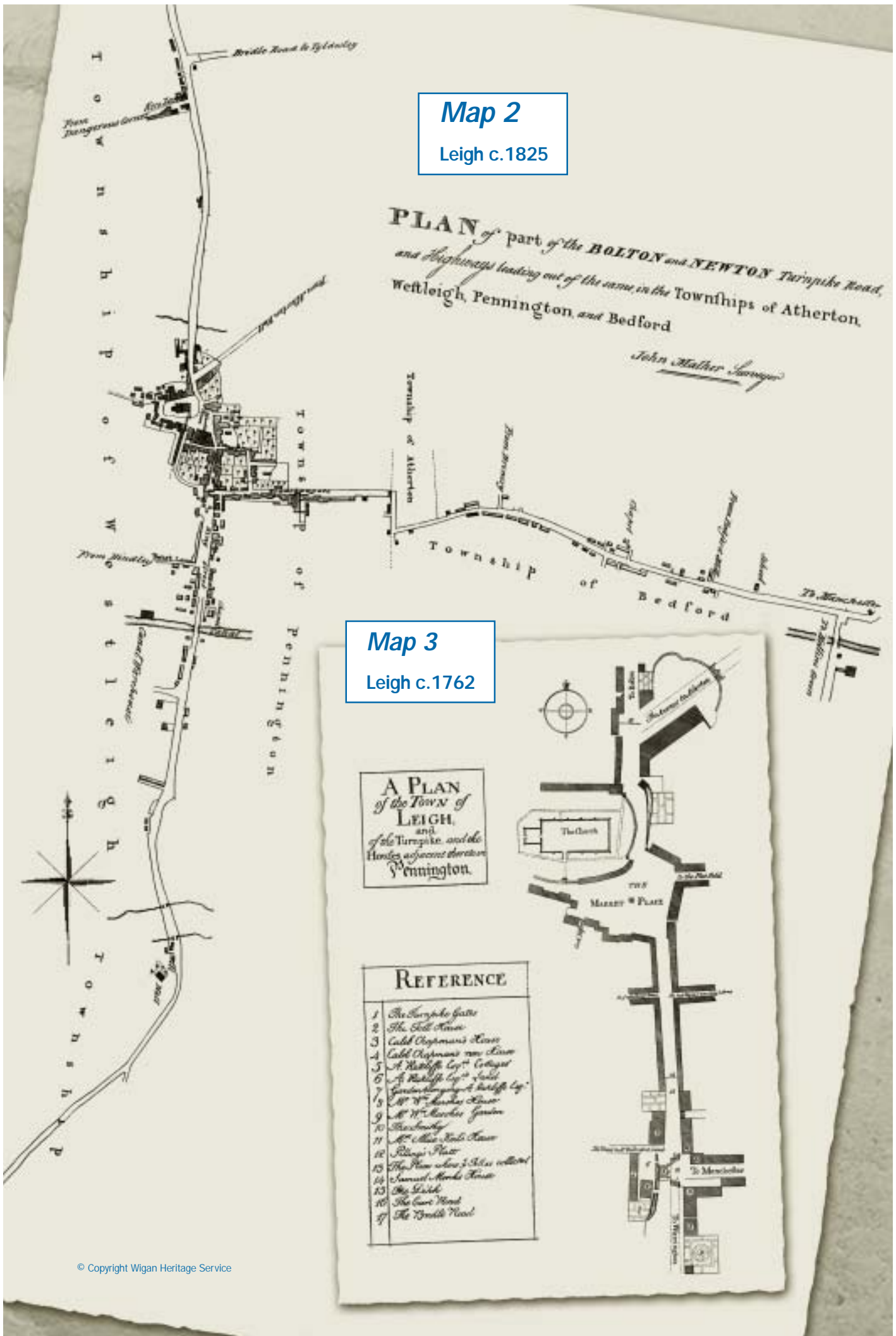


Map 2

Leigh c.1825



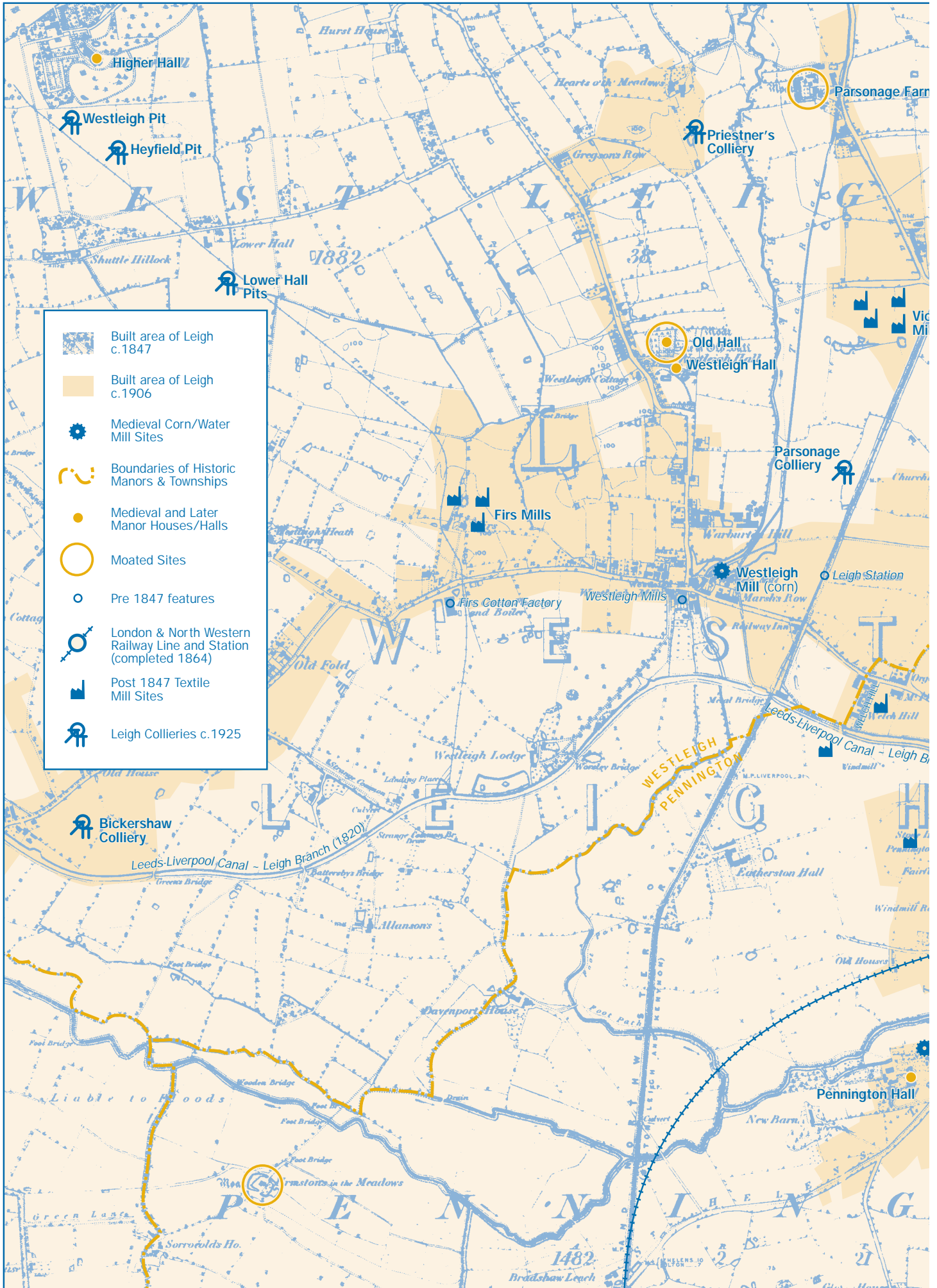
Map 3

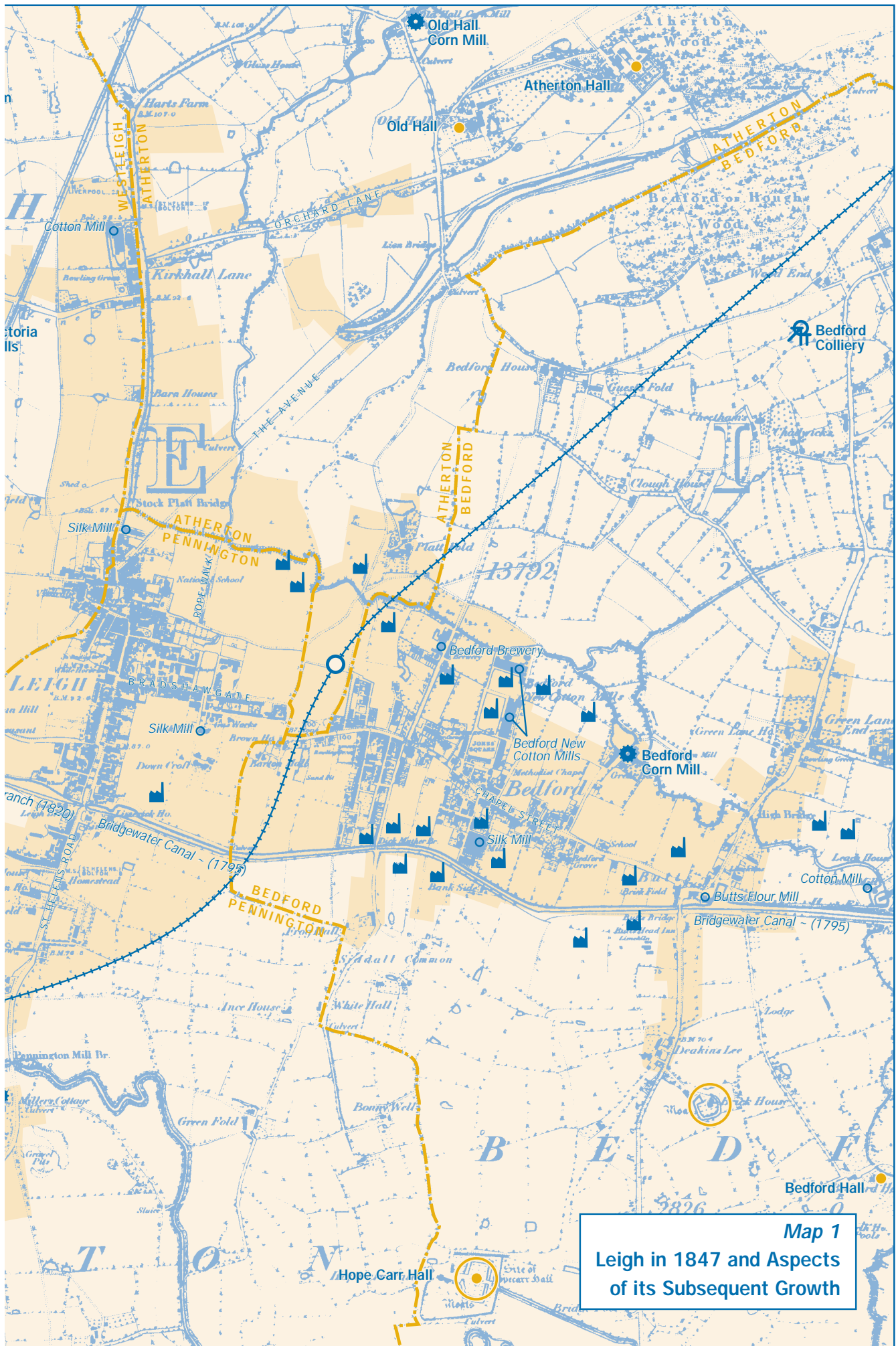
Leigh c.1762

A PLAN
of the TOWN of
LEIGH,
and
of the Turnpike and other
Highways adjacent thereto
in Pennington.

REFERENCE	
1	The Turnpike Gates
2	The Toll House
3	Called Chapman's Lane
4	Called Chapman's new Lane
5	A. Riddell's Lane
6	A. Riddell's Lane
7	Green Lane
8	M. W. Archer's Lane
9	M. W. Archer's Garden
10	Barbours
11	A. Allen's Lane
12	Barbours Place
13	The Place where 3 Lanes meet
14	Barbours Lane
15	The Linn
16	The Cart Road
17	The South Road







Map 1
Leigh in 1847 and Aspects
of its Subsequent Growth