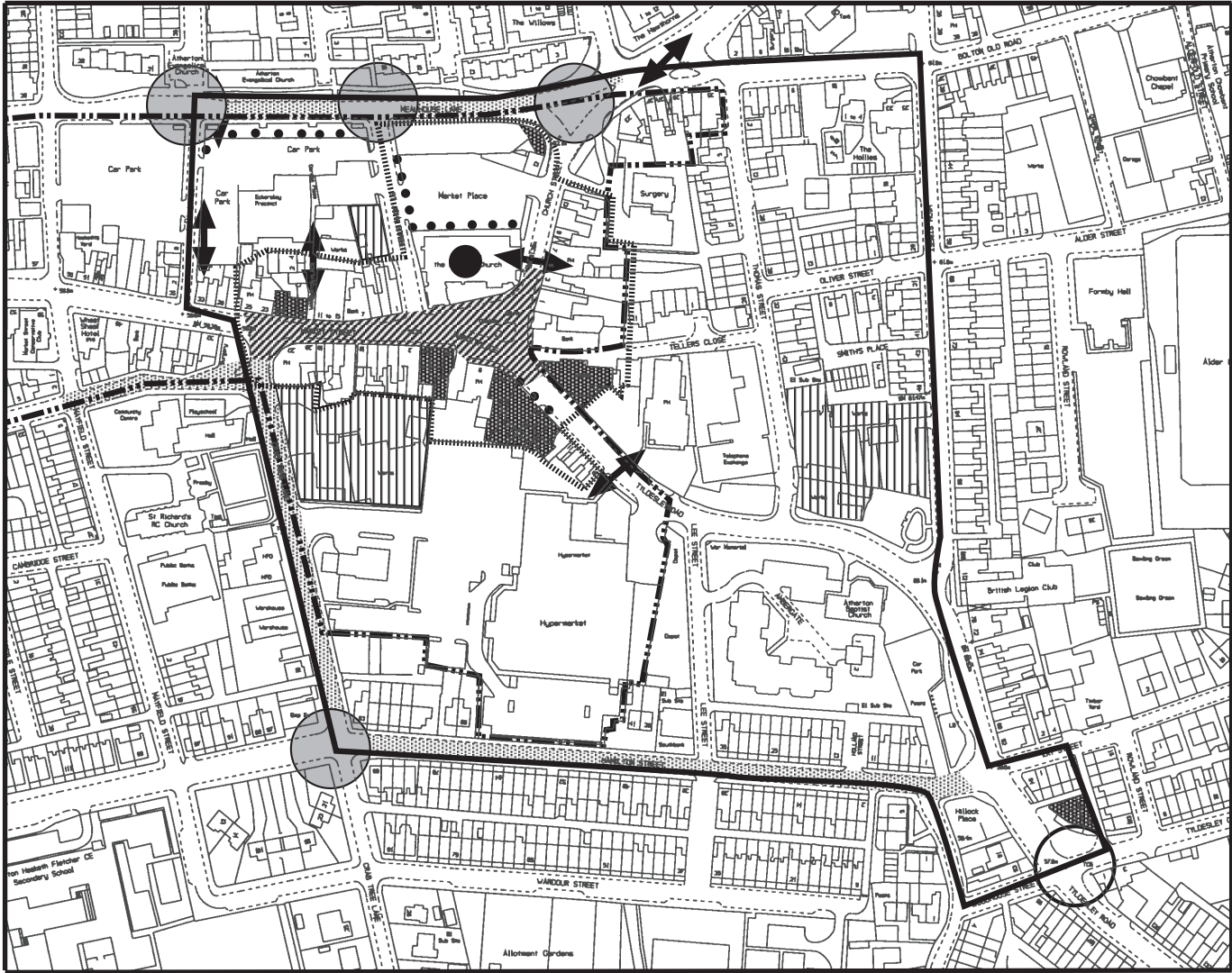















Plan 4 The Central Sector



-  Sector boundary
-  Landmark building setting to be enhanced or preserved
-  Sites or buildings requiring improvement
-  Area subject to traffic management/traffic calming (more detailed plans available)
-  Environmental Enhancements
-  Longer Term Development Opportunities
-  Development opportunities or opportunities for new uses
-  UDP Town Centre Boundary
-  Pedestrian linkages which need to be protected or strengthened
-  Frontage improvements or boundary treatment required
-  Junction Improvements
-  Traffic Signal Installation
-  Conservation Area Boundary

Based on the Ordnance Survey Mapping with the permission of the Controller of Her Majesty's Stationery Office © Crown Copyright. Unauthorised reproduction infringes Crown Copyright and may lead to prosecution or civil proceedings. Wigan MBC Local Authority Licence No. LA 047 622 2001