









## Plan 5 The Eastern Sector

-  Sector boundary
-  Landmark building setting to be enhanced or preserved
-  Sites or buildings requiring improvement
-  Development opportunities or opportunities for new uses
-  Potential new or upgraded Car Park
-  Pedestrian linkages which need to be protected or strengthened
-  Frontage improvements or boundary treatment required
-  Junction Improvements

Based on the Ordnance Survey Mapping with the permission of the Controller of her Majesty's Stationery Office © Crown Copyright. Unauthorised reproduction infringes Crown Copyright and may lead to prosecution or civil proceedings. Wigan MBC Local Authority Licence No. LA 047 422 2001